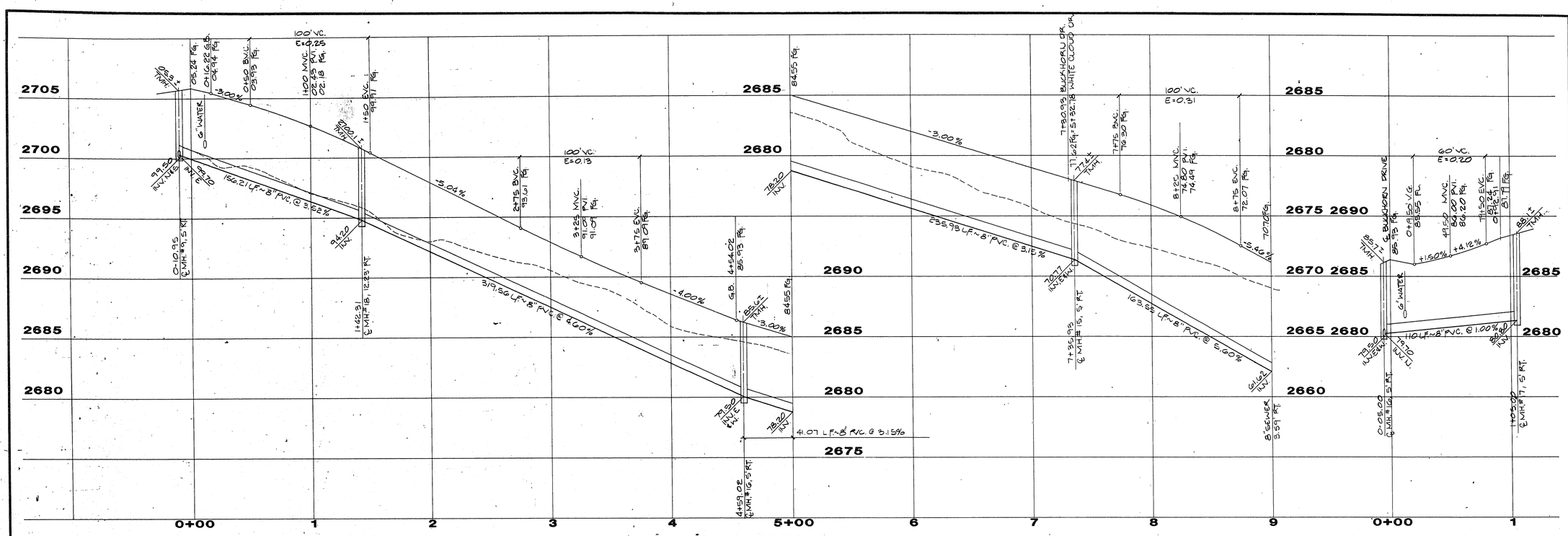

PROFILE

SCALE: HORIZ. 1" = 40'
VERT. 1" = 4'

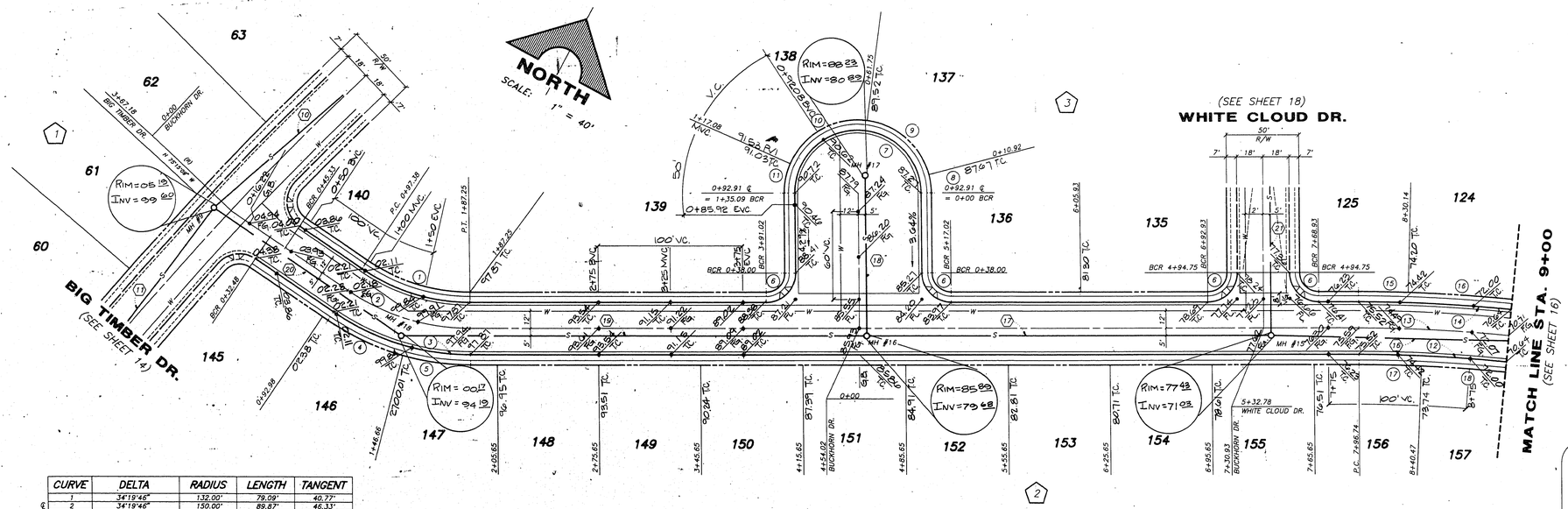

BUCKHORN DRIVE

CURVE	DELTA	RADIUS	LENGTH	TANGENT
1	34°19'46"	132.00'	79.09'	40.77'
2	34°19'46"	150.00'	89.87'	46.33'
3	34°19'46"	168.00'	100.66'	51.89'
4	18°49'28"	172.00'	56.51'	28.51'
5	15°30'17"	168.00'	45.46'	22.87'
6	90°00'00"	20.00'	31.42'	20.00'
7	180°00'00"	43.00'	135.09'	
8	14°33'17"	43.00'	10.92'	5.49'
9	67°43'12"	43.00'	50.82'	28.85'
10	73°44'09"	43.00'	55.34'	32.25'
11	23°59'22"	43.00'	18.00'	9.14'
12	16°02'05"	982.00'	274.89'	138.32'
13	16°02'05"	1000.00'	279.86'	140.85'
14	16°02'05"	1018.00'	284.90'	143.39'
15	01°54'50"	1018.00'	34.00'	17.00'
16	04°23'35"	1018.00'	78.05'	39.03'
17	02°30'20"	982.00'	42.94'	21.47'
18	04°30'17"	982.00'	77.21'	38.62'

(#) SEWER LINE TABLE

LINE	BEARING	DISTANCE
10	S 20°26'42" W	350.60'
11	S 08°37'08" W	259.45'
16	S 62°21'56" W	200.34'
17	S 61°00'00" W	277.00'
18	N 29°00'00" W	110.00'
19	S 61°00'00" W	319.56'
20	N 84°40'14" W	156.21'
21	N 29°00'00" W	166.88'

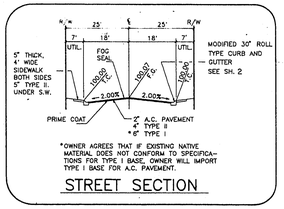

STREET SECTION

APPROVED FOR CONSTRUCTION

DEL WEBB COMMUNITIES, INC. DATE

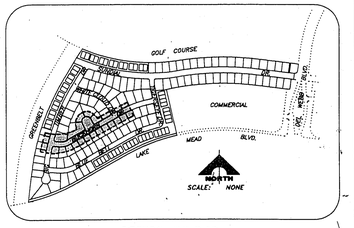

KEY MAP

REV	DATE	DESCRIPTION

RECOMMENDED: MICHAEL D. ROSS — DATE 2-24-09

STATE OF NEVADA — MICHAEL D. ROSS — CIVIL — No. 9218

G.C. WALLACE, INC.
Engineering/Architecture
1555 SOUTH RAINBOW BLVD / LAS VEGAS, NEVADA 89102

DEL E. WEBB COMMUNITIES, INC.
SUN CITY LAS VEGAS UNIT NO. 23

BUCKHORN DRIVE

SHEET 17 OF 26 SHEETS

JOB NO. 701.093

8/84 DIETERICH-POST 6532B

As Built 3074-4141-23