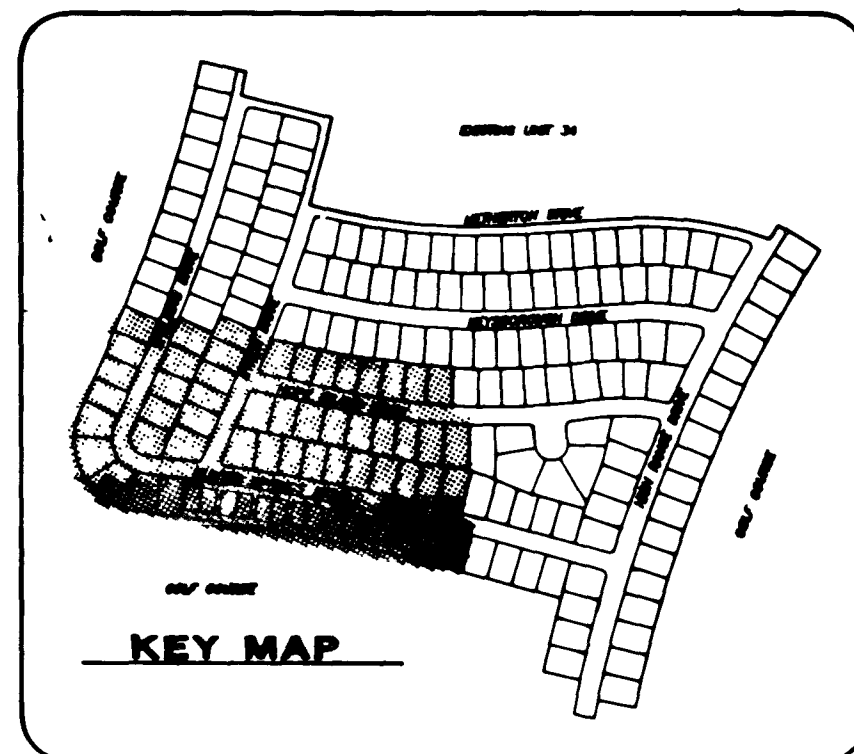
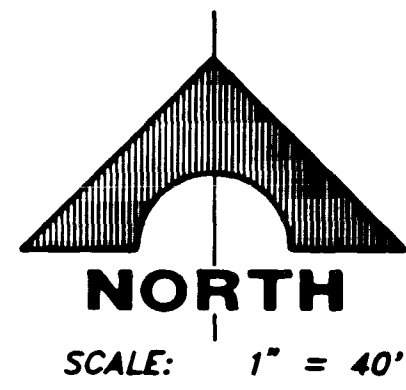


JOB NO. 701-156 PLOTTED: 04/14/92 4:01 PM DRAWING: 0359-7

GOLF COURSE

GOLF COURSE



GOLF COURSE

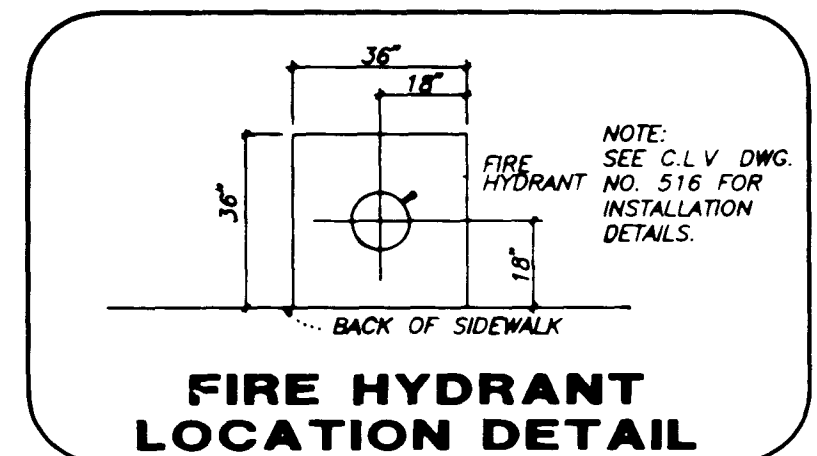
AS-BUILT NOTE:
THE AS-BUILT ELEVATIONS AND LATERAL LOCATION DISTANCES ADDED TO THIS MAP WERE THE RESULTS OF A FIELD SURVEY MADE UNDER MY DIRECTION.

SAM LONG, PLS
NEVADA CERTIFICATE NO. 9047



TEMPORARY DOMESTIC AND FIRE PROTECTION WATER SERVICE FOR THIS PROJECT WILL BE SUPPLIED BY THE TEMPORARY 2975 ZONE PUMPING STATION UNDER AN AGREEMENT WITH THE DISTRICT DATED FEBRUARY 4, 1992, WHICH LIMITS BOTH THE AMOUNT OF DEVELOPMENT TO BE SERVED AND THE OPERATIONAL PERIOD OF THE STATION.

PERMANENT DOMESTIC AND FIRE PROTECTION WATER SERVICE FOR THIS PROJECT IS DEPENDENT UPON THE COMPLETION OF THE 2975 ZONE PIPELINE PHASE II # 18 WITH HOWARD HUGHES PROPERTIES (OVERSIZING AGREEMENT NUMBER 72-001) AND PHASE IV WITH DEL WEBB (OVERSIZING AGREEMENT NUMBER 72-002).




APPROVED FOR CONSTRUCTION
[Signature] 4/28/92
LAS VEGAS WATER DISTRICT

"AS-BUILTS"

DEL WEBB COMMUNITIES, INC.
SUN CITY LAS VEGAS UNIT NO. 95
UTILITY PLAN IV

SHEET 7 OF 25 SHEETS



G.C. WALLACE, INC.
Engineering/Architecture
1055 SOUTH RAINBOW BLVD., LAS VEGAS, NEVADA 89106

REV.	DATE	DESCRIPTION	C.L.V.	DATE

303 10-7-10 "As Built" 3071-4141-35

SECTION
 THIS SECTION SHOWS THE GENERAL
 LAYOUT OF THE PROJECT AND THE
 LOCATION OF THE UTILITY LINES
 AND THE LOCATION OF THE
 PROJECT.

GOLF COURSE

UTILITY LINE - SEE SHEET 6

UTILITY LINE - SEE SHEET 6

GOLF COURSE

GOLF COURSE



DATE: 10/1/88
 DRAWN BY: [Signature]
 CHECKED BY: [Signature]

"AS-BUILTS"

