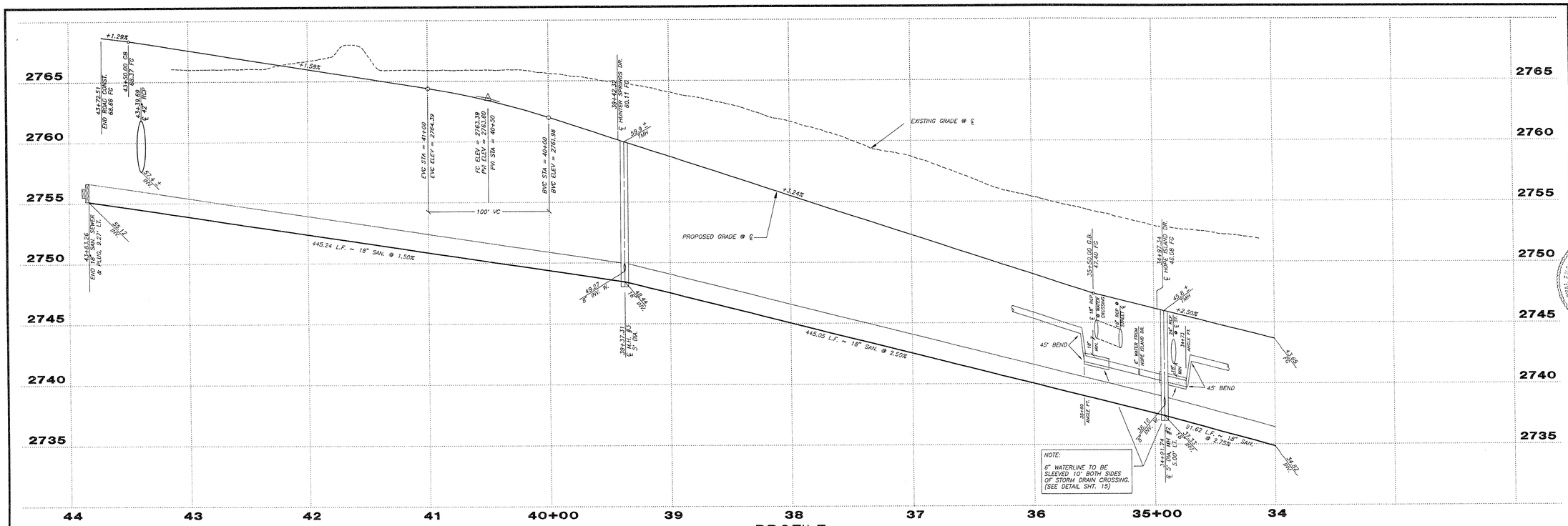

PROFILE

SCALE: HORIZ. 1" = 40'
VERT. 1" = 4'

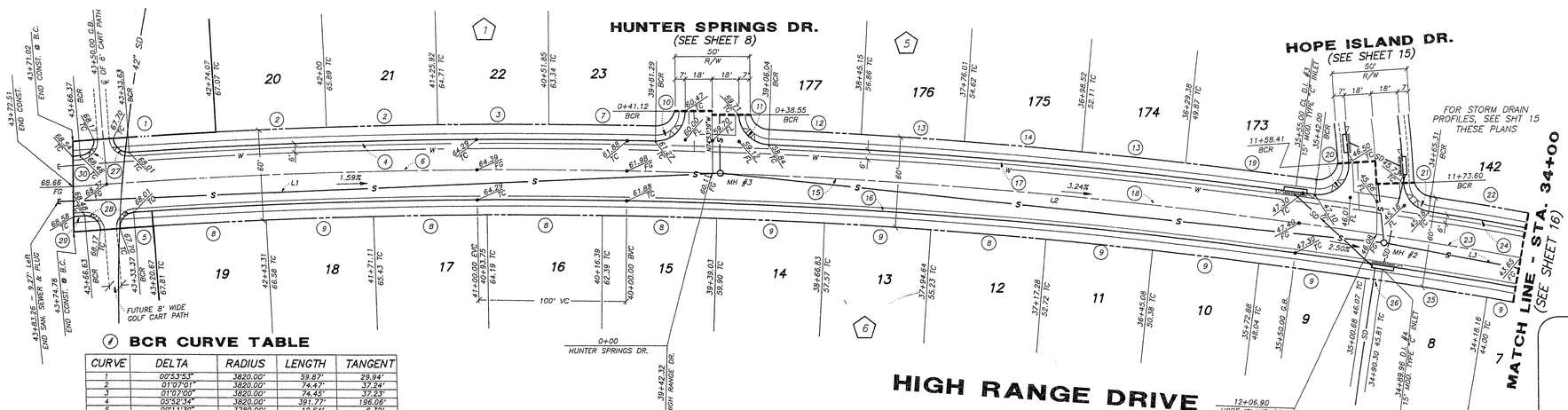

NORTH
SCALE: 1" = 40'

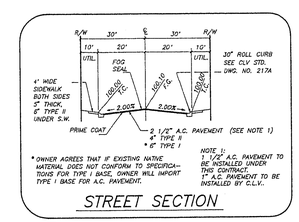

STREET SECTION

BCR CURVE TABLE

CURVE	DELTA	RADIUS	LENGTH	TANGENT
1	00°53'53"	3820.00'	59.87'	29.94'
2	01°07'01"	3820.00'	74.47'	37.24'
3	01°07'00"	3820.00'	74.45'	37.23'
4	05°52'34"	3820.00'	391.77'	196.06'
5	00°11'30"	3780.00'	12.64'	6.32'
6	06°29'11"	3800.00'	430.19'	215.33'
7	01°03'50"	3820.00'	70.93'	35.47'
8	01°09'59"	3780.00'	76.95'	38.48'
9	01°05'19"	3780.00'	71.82'	35.91'
10	91°22'22"	20.00'	31.90'	20.49'
11	87°29'33"	20.00'	30.54'	19.14'
12	00°55'05"	3820.00'	61.21'	30.60'
13	01°02'33"	3820.00'	69.51'	34.75'
14	01°10'06"	3820.00'	77.89'	38.95'
15	20°25'24"	3800.00'	1354.52'	684.52'
16	20°26'46"	3780.00'	1348.90'	681.70'
17	05°29'20"	3820.00'	365.95'	183.12'
18	06°42'33"	3800.00'	444.97'	222.74'
19	01°19'03"	3820.00'	87.84'	43.93'
20	101°35'36"	20.00'	35.46'	24.32'
21	78°59'26"	20.00'	27.57'	16.48'
22	01°32'08"	3820.00'	102.38'	51.19'
23	04°13'13"	3800.00'	282.11'	141.12'
24	03°03'24"	3820.00'	203.79'	101.92'
25	01°05'16"	3780.00'	71.76'	35.88'
26	00°09'23"	3780.00'	10.32'	5.16'
27	89°45'11"	10.00'	15.67'	9.96'
28	90°15'03"	10.00'	15.75'	10.04'
29	00°06'41"	3780.00'	7.35'	3.67'
30	00°04'12"	3820.00'	4.67'	2.34'

SEWER LINE TABLE

LINE	BEARING	DISTANCE
L1	S 12°35'19" W	445.24'
L2	N 21°08'37" E	445.05'
L3	S 25°59'23" W	282.08'

MH COORDINATES

MH	NORTHING	EASTING
MH #2	N 531217.214	E 580085.919
MH #3	N 530802.124	E 579923.387

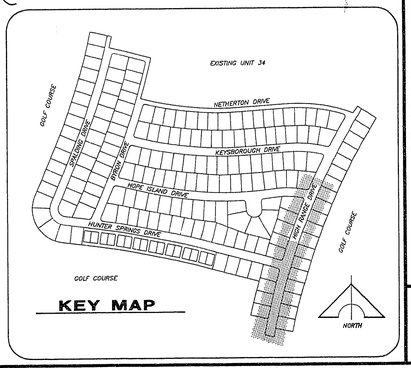

KEY MAP

REV	DATE	DESCRIPTION	C.L.V.	DATE

RECOMMENDED: MICHAEL D. ROSS, P.E. NO. 16218, DATE 3 MAY 92

G.C. WALLACE, INC.
Engineering/Architecture
1555 SOUTH RAINBOW BLVD./LAS VEGAS, NEVADA 89102

DEL WEBB COMMUNITIES, INC.
SUN CITY LAS VEGAS UNIT NO. 35
HIGH RANGE DRIVE

SHEET 17 OF 25 SHEETS

JOB NO. 701.156

PLOTTED: 04/21/92 11:27 am

10-7-2 / 1074-4141-35