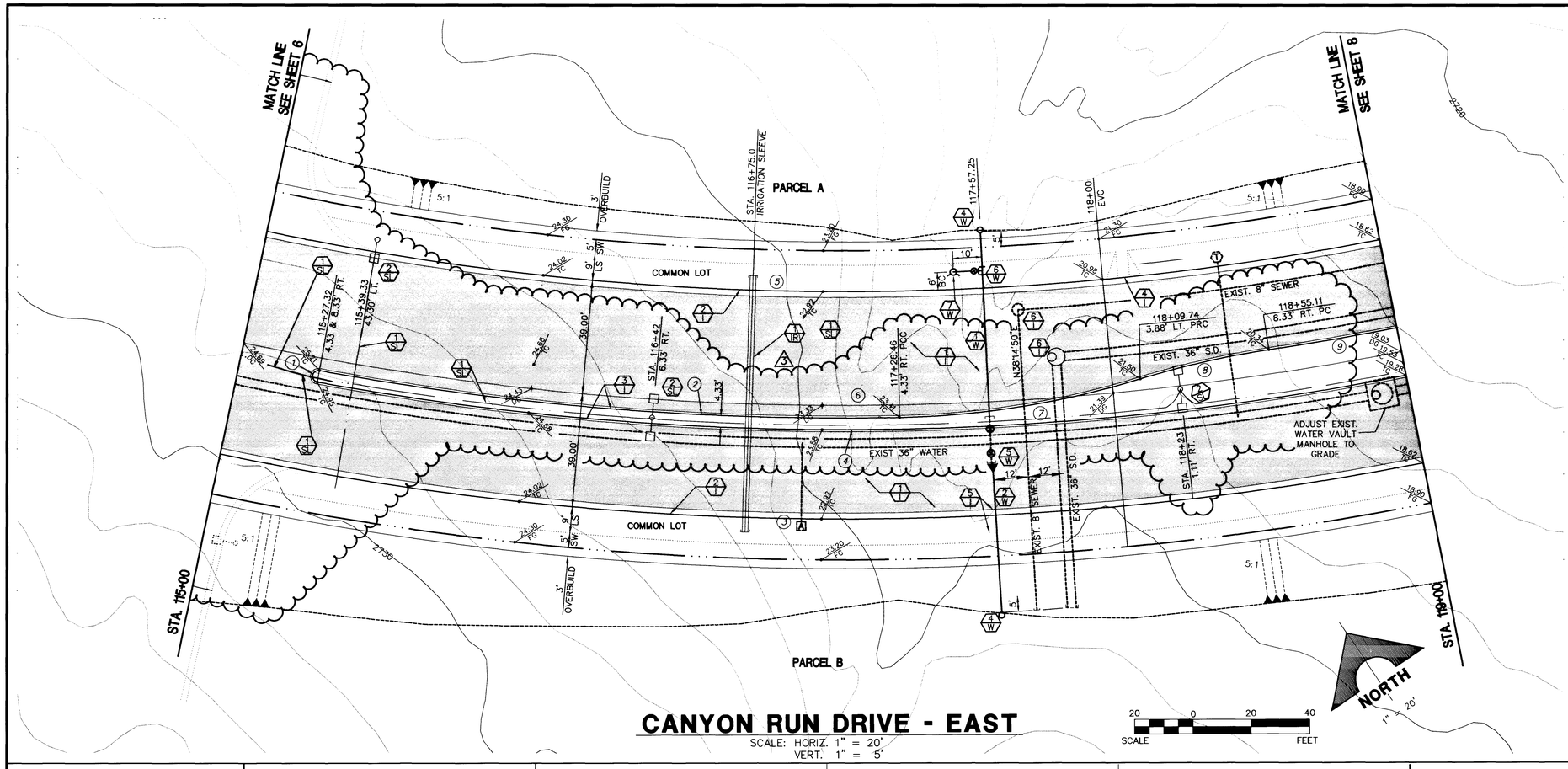

CANYON RUN DRIVE - EAST

SCALE: HORIZ. 1" = 20'
VERT. 1" = 5'

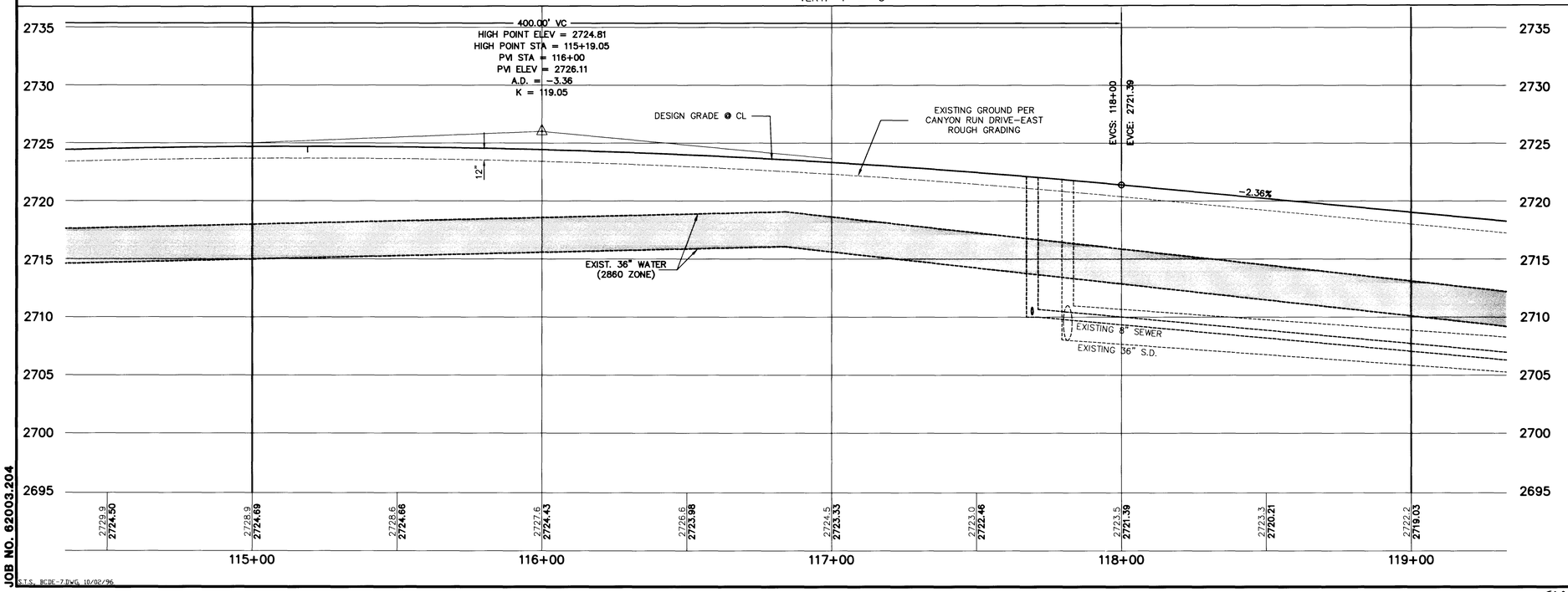

CURVE DATA

(1) INDICATES CURVE NUMBER

CURVE	DELTA	RADIUS	LENGTH	TANGENT
1	180°00'00"	2.00'	6.28'	---
2	11°24'36"	1004.31'	200.00'	100.33'
3	22°55'06"	1039.00'	415.60'	210.62'
4	21°21'12"	1008.31'	375.78'	190.10'
5	22°55'06"	961.00'	384.40'	194.80'
6	22°55'06"	1000.00'	400.00'	202.71'
7	16°01'58"	300.00'	83.95'	42.25'
8	08°39'41"	300.00'	45.35'	22.72'
9	02°34'20"	991.67'	44.52'	22.26'

NOTE: CURVE DATA REPRESENTS PARTIAL CURVE, THIS SHEET ONLY.

CONSTRUCTION NOTES

IMPROVEMENTS

1. INSTALL A.C. PAVEMENT PER STREET SECTIONS, SHEET NO. 14
2. INSTALL "L" TYPE CURB AND GUTTER (S-47/S)
3. INSTALL "A" TYPE ISLAND CURB (S-50/S)
4. INSTALL HANDICAP RAMP CURB DEPRESSION (S-77/S)
5. INSTALL CROSS GUTTER (S-64/S)
6. ADJUST EXISTING MANHOLE TO GRADE

WATER

1. INSTALL 12" WATER PIPE (U-20/S)
2. INSTALL 8" WATER PIPE (U-20/S)
4. INSTALL TEMPORARY 2" BLOW-OFF ASSEMBLY
5. INSTALL 12" X 8" REDUCER
6. INSTALL 12" X 12" X 6" TEE
7. INSTALL FIRE HYDRANT ASSEMBLY (U-33/S)

STREET LIGHTING

1. STREET LIGHT OR COMMON TRENCH, SEE ELECTRICAL PLANS
2. STREET LIGHT, SEE ELECTRICAL PLANS (E-2/S)

IRRIGATION

1. BANK "A", 1-6" & 2-4" SDR35 PVC (U-18/S)

NOTE: ALL COMMON LOTS AS SHOWN HEREIN TO BE PRIVATELY MAINTAINED BY THE H.O.A.

NOTE TO CONTRACTOR

TOPOGRAPHY SHOWN HEREIN REFLECTS ORIGINAL EXISTING TOPOGRAPHY. ACTUAL FIELD CONDITIONS INCLUDE SITE ROUGH GRADING.

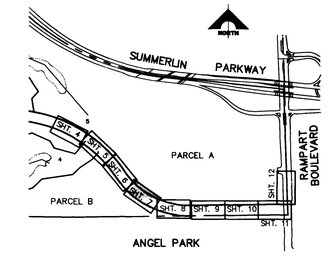

SHEET INDEX MAP

APPROVAL:
1ST APP 5/01/96
10/08/96
LAS VEGAS VALLEY WATER DISTRICT

REV.	DATE	DESCRIPTION	BY	APPROVAL
1	08/15/96	STREET NAME CHANGE		12/4/96
2	09/25/96	RELOCATE ENTRY FOR PARCEL B, ADD PARCEL ENTRY INTO PARCEL A AND RELOCATE STREET LIGHTS	KK	12/4/96

RECOMMENDED FOR ISSUANCE
BERT A. LOGES IV
REGISTERED PROFESSIONAL ENGINEER
STATE OF NEVADA
CIVIL
NO. 9505
EXPIRES 12/31/96
DATE

G.C. WALLACE, INC.
Engineering/Architecture
1555 SOUTH RAINBOW BLVD./LAS VEGAS, NEVADA 89102

SUMMERLIN
VILLAGE 3
CANYON RUN DRIVE - EAST
PLAN AND PROFILE
STA. 115+00.00 TO STA. 119+00.00

SHEET 7
SHT 7 OF 15

JOB NO. 62003.204

S.T.S. BCDE-7.DWG 10/02/96

C:\DRAWINGS\V1L3\BCD-EAST\BCDE-7 Mon Oct 7 15:03:09 1996 PLOT BY: S.T.S.

522

107-V2464-2

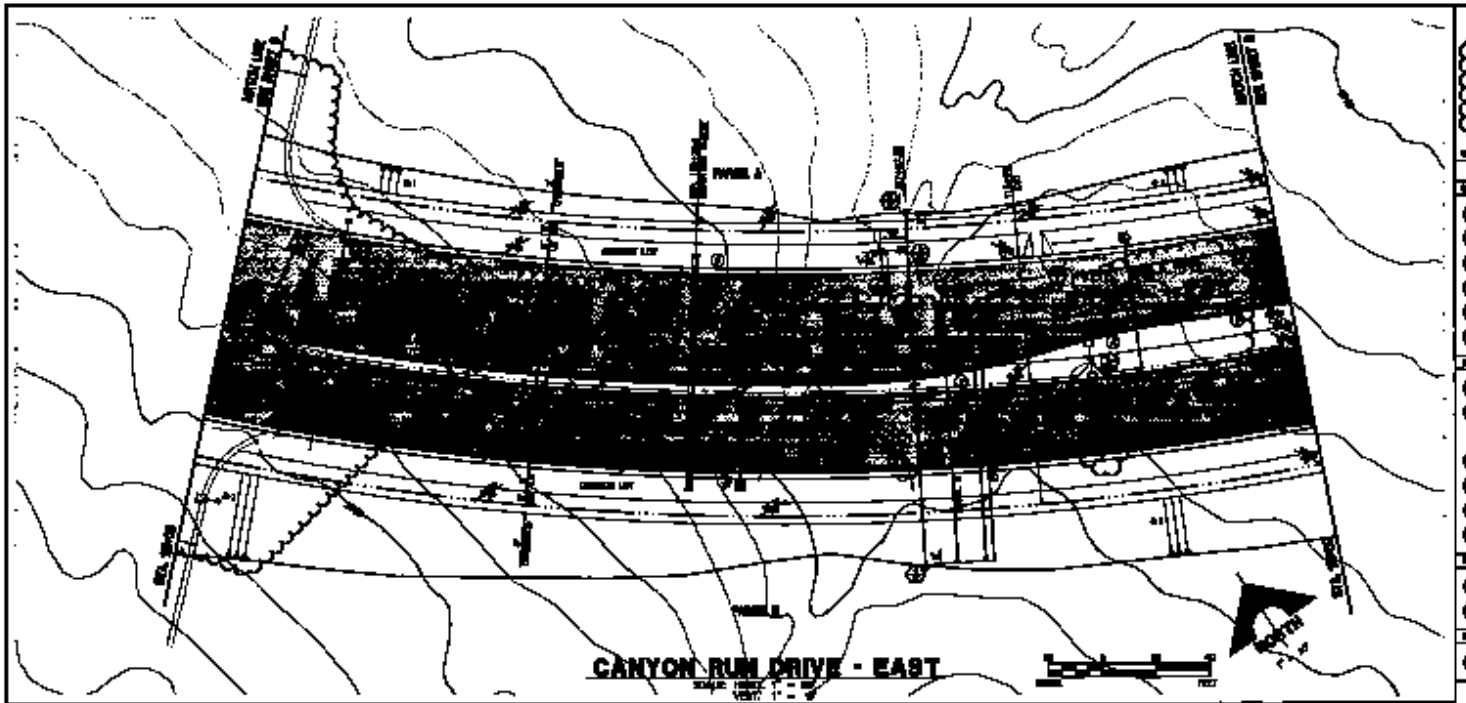

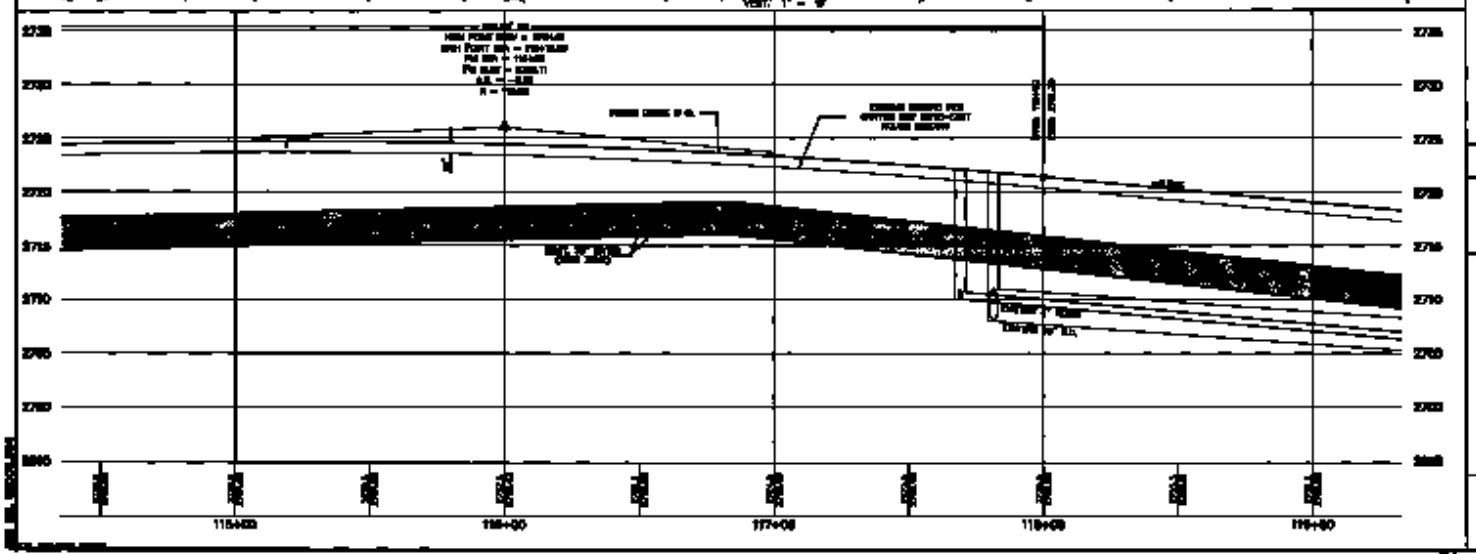

CURVE DATA

CURVE	DELTA	RADIUS	LENGTH	TANGENT

CONSTRUCTION NOTES

SHEET INDEX MAP

APPROVAL:

G.C. WILLIAMS, INC.

CANYON RUN DRIVE - EAST
PLAN AND PROFILE
STA. 115+00.00 TO STA. 119+00.00

SHEET
7