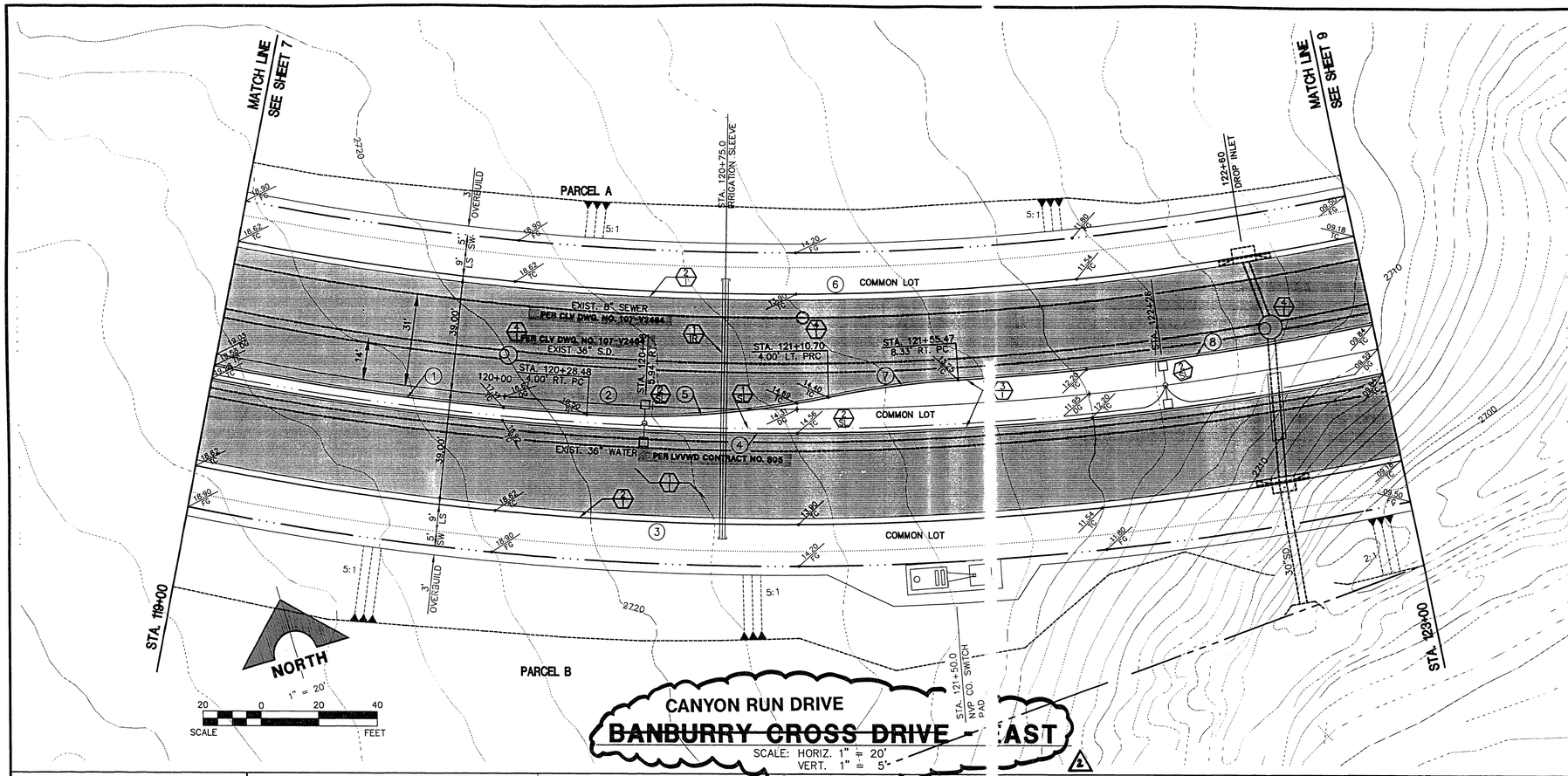

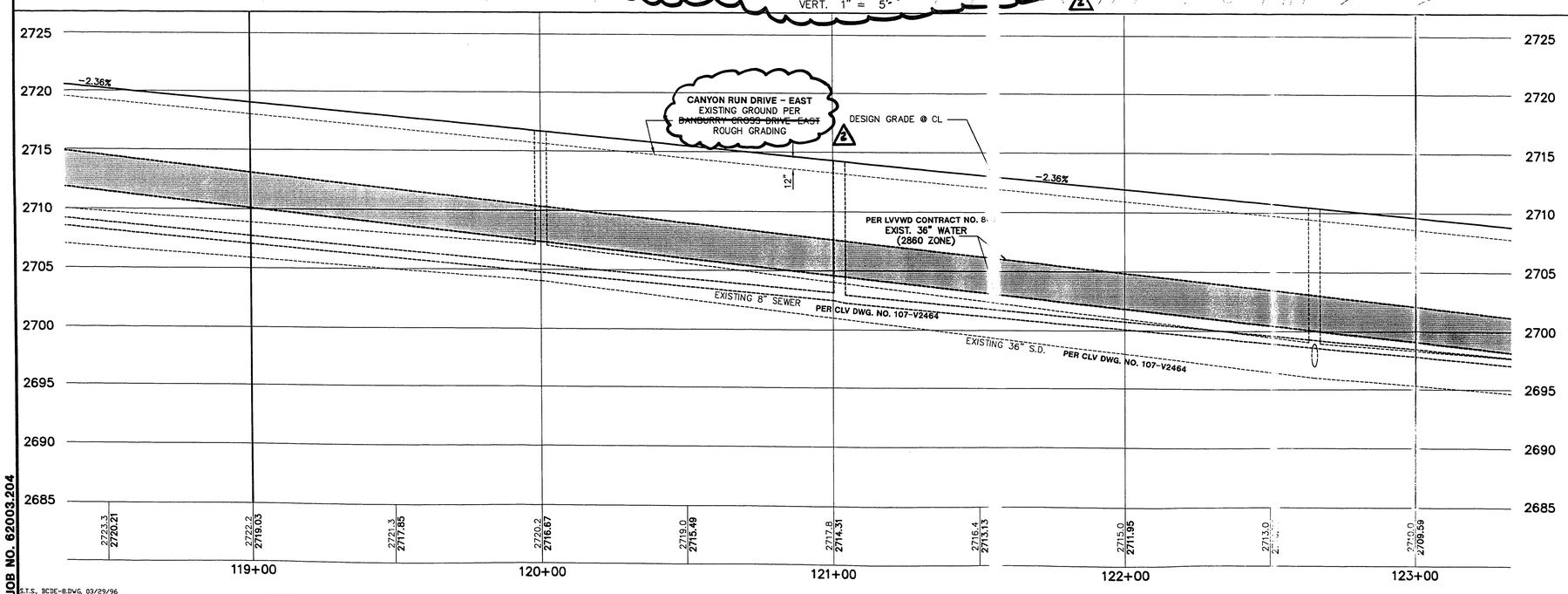

CURVE DATA

(1) INDICATES CURVE NUMBER

CURVE	DELTA	RADIUS	LENGTH	TANGENT
1	07°21'41"	1004.00'	128.99'	64.59'
2	22°55'13"	1000.00'	400.03'	202.73'
3	22°55'13"	1039.00'	415.64'	210.63'
4	22°55'13"	1008.33'	403.37'	204.42'
5	15°49'17"	300.00'	82.84'	41.69'
6	22°55'13"	961.00'	384.43'	194.82'
7	08°32'44"	300.00'	44.74'	22.41'
8	08°16'59"	991.67'	143.36'	71.81'

NOTE: CURVE DATA REPRESENTS PARTIAL CURVE, THIS SHEET ONLY.

CONSTRUCTION NOTES

IMPROVEMENTS

- (1) INSTALL A.C. PAVEMENT PER STREET SECTIONS, SHEET NO. 14
- (2) INSTALL "L" TYPE CURB AND GUTTER (S-47/S)
- (3) INSTALL "A" TYPE ISLAND CURB (S-50/S)
- (4) ADJUST EXISTING MANHOLE TO GRADE

STREET LIGHTING

- (SL) STREET LIGHT OR COMMON TRENCH, SEE ELECTRICAL PLANS
- (SL) STREET LIGHT, SEE ELECTRICAL PLANS (E-2/S)

IRRIGATION

- (IR) BANK "A", 1-6" & 2-4" SDR35 PVC (U-18/S)

NOTE: ALL COMMON LOTS AS SHOWN HEREIN TO BE PRIVATELY MAINTAINED BY THE H.O.A.

NOTE TO CONTRACTOR

TOPOGRAPHY SHOWN HEREIN REFLECTS ORIGINAL EXISTING TOPOGRAPHY. ACTUAL FIELD CONDITIONS INCLUDE SITE ROUGH GRADING.

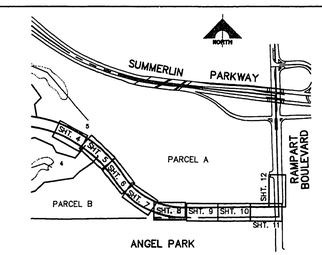

SHEET INDEX MAP

APPROVAL:

LAS VEGAS VALLEY WATER DISTRICT 5/01/96

SYM.	DATE	DESCRIPTION	APPROVAL
2	06/15/96	STREET NAME CHANGE	8/22/96

RECOMMENDED FOR APPROVAL: CLARK COUNTY PUBLIC WORKS DEPARTMENT
BERT A. HARRIS, NO. 9405 PROFESSIONAL ENGINEER CIVIL

G.C. WALLACE, INC.
Engineering/Architecture
1555 SOUTH RAINBOW BLVD/LAS VEGAS, NEVADA 89102

SUMMERLIN
VILLAGE 3
BANBURRY CROSS DRIVE - EAST
PLAN AND PROFILE
STA. 119+00.00 TO STA. 123+00.00

SHEET 8
SHT 8 OF 15

JOB NO. 62003.204

S.T.S. BCDE-8.DWG 03/29/96

31-2-66 107-V2464-2