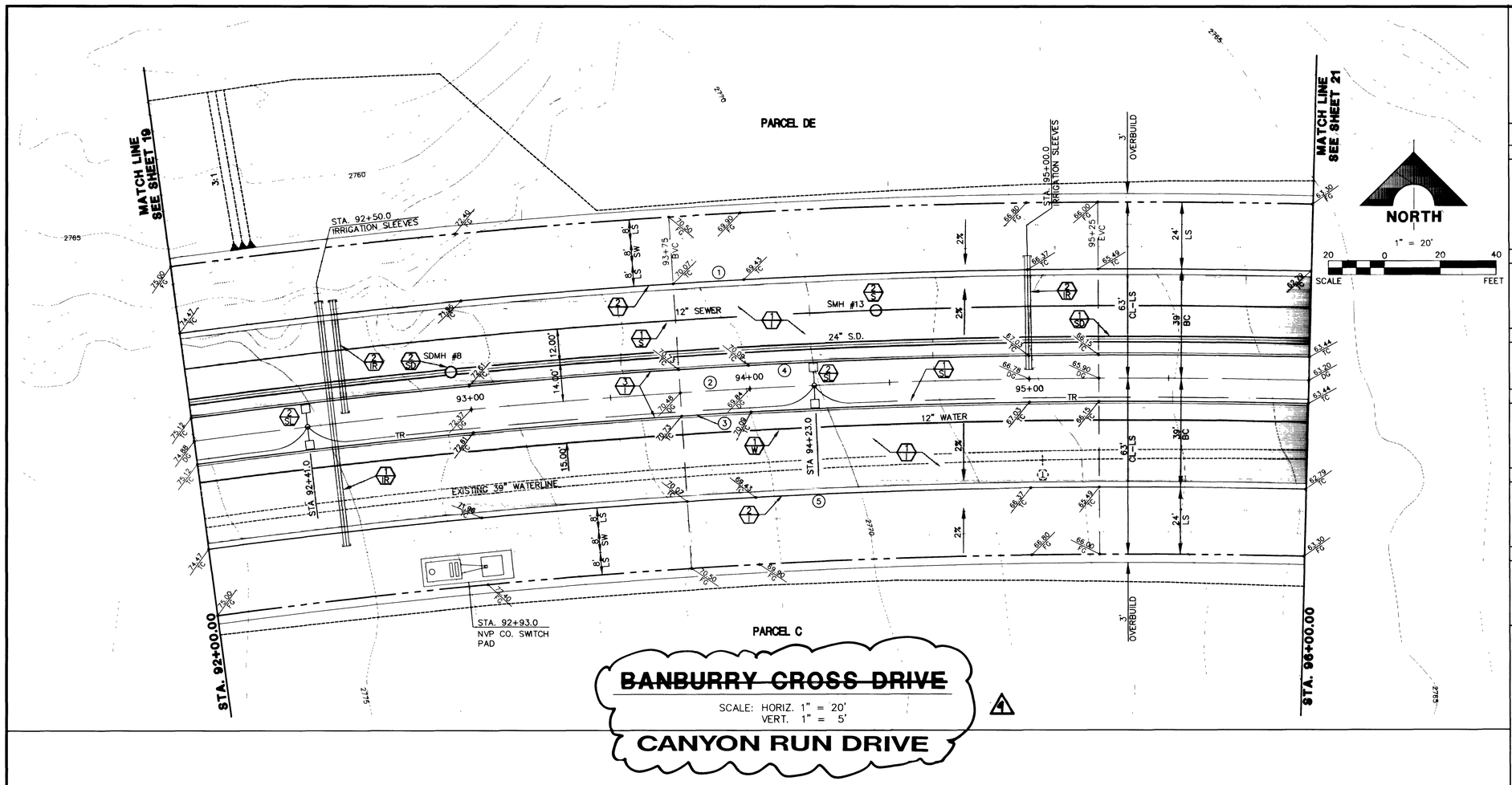

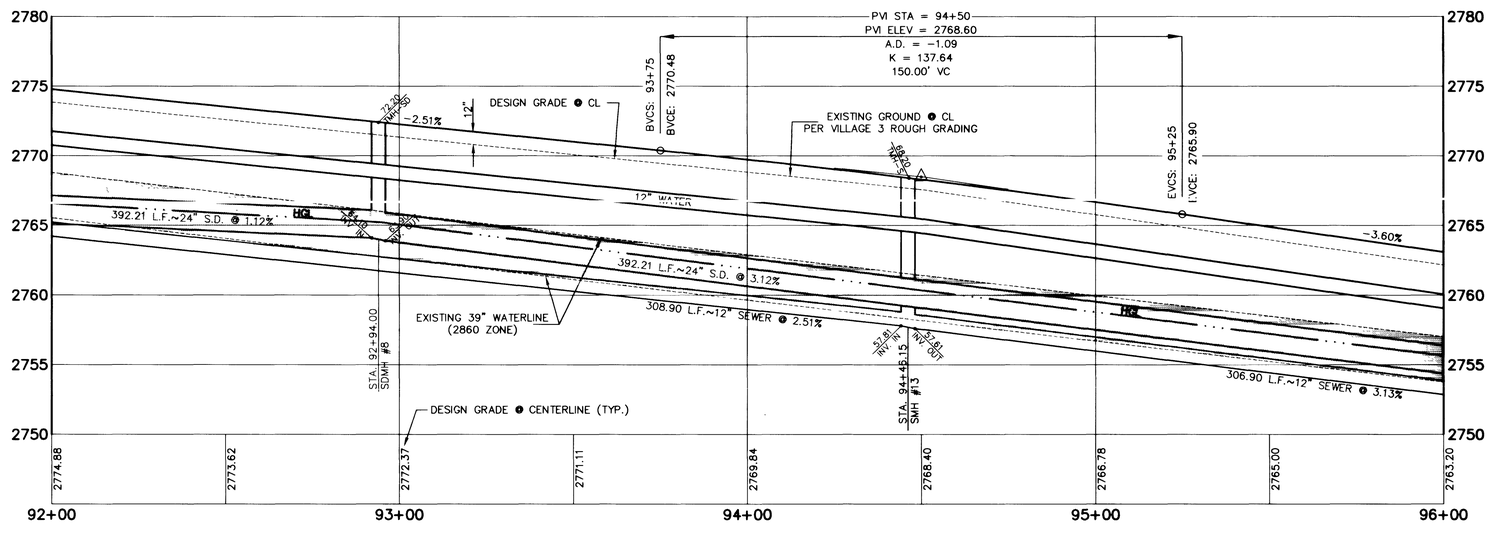

CURVE DATA

(1) INDICATES CURVE NUMBER

CURVE	DELTA	RADIUS	LENGTH	TANGENT
1	09°10'20"	2539.00'	406.48'	203.66'
2	09°10'20"	2500.00'	400.21'	200.54'
3	09°10'20"	2491.67'	398.88'	199.87'
4	09°10'20"	2508.33'	401.55'	201.20'
5	09°10'20"	2461.00'	393.97'	197.41'

NOTE: CURVE DATA REPRESENTS PARTIAL CURVE, THIS SHEET ONLY.

CONSTRUCTION NOTES

IMPROVEMENTS

- (1) INSTALL A.C. PAVEMENT PER STREET SECTIONS, SHEET NO. 25
- (2) INSTALL "L" TYPE CURB AND GUTTER (S-47 / S)
- (3) INSTALL "A" TYPE ISLAND CURB (S-50 / S)

SEWER

- (1) INSTALL 12" SEWER PIPE (U-20 / S)
- (2) INSTALL SEWER MANHOLE (SD1-8 / CLV)

WATER

- (1) INSTALL 12" WATER PIPE (U-20 / S)

STORM DRAIN

- (1) INSTALL 24" STORM DRAIN PIPE (1350-D) (U-20 / S)
- (2) INSTALL TYPE II STORM DRAIN MANHOLE (D1.2 / S)

STREET LIGHTING

- (1) STREET LIGHT OR COMMON TRENCH, SEE ELECTRICAL PLANS
- (2) STREET LIGHT, SEE ELECTRICAL PLANS (E-2 / S)

IRRIGATION

- (1) BANK "A", 1-6" & 2-4" SDR35 PVC
- (2) BANK "B", 2-4" SDR35 PVC

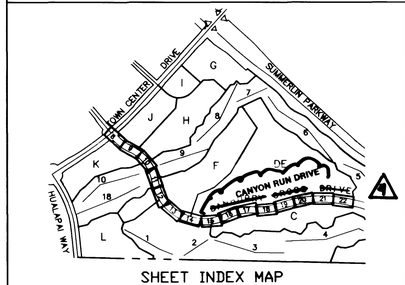

SHEET INDEX MAP

APPROVAL:

1st appd 11-30-95

LAS VEGAS VALLEY WATER DISTRICT — 11/08/95

MARK	DATE	DESCRIPTION	APPROVAL
1	8/19/98	STREET NAME CHANGE	

RECOMMENDED FOR APPROVAL: BERT A. HUGHES, CIVIL ENGINEER — STATE OF NEVADA — PROFESSIONAL ENGINEER — 7811 — DATE

G.C. WALLACE, INC.
Engineering/Architecture
1555 SOUTH RAINBOW BLVD./LAS VEGAS, NEVADA 89146

SUMMERLIN
VILLAGE 3

~~BANBURRY CROSS DRIVE~~
CANYON RUN DRIVE
PLAN AND PROFILE
STA. 92+00.00 TO STA. 96+00.00

SHEET 20
SHT 20 OF 26

JOB NO. 62003.205

S.A.B. BCD20-20.DWG, 11/07/95

96-9-41 107-V2426


NORTH
BANBURRY CROSS DRIVE
CANYON RUN DRIVE

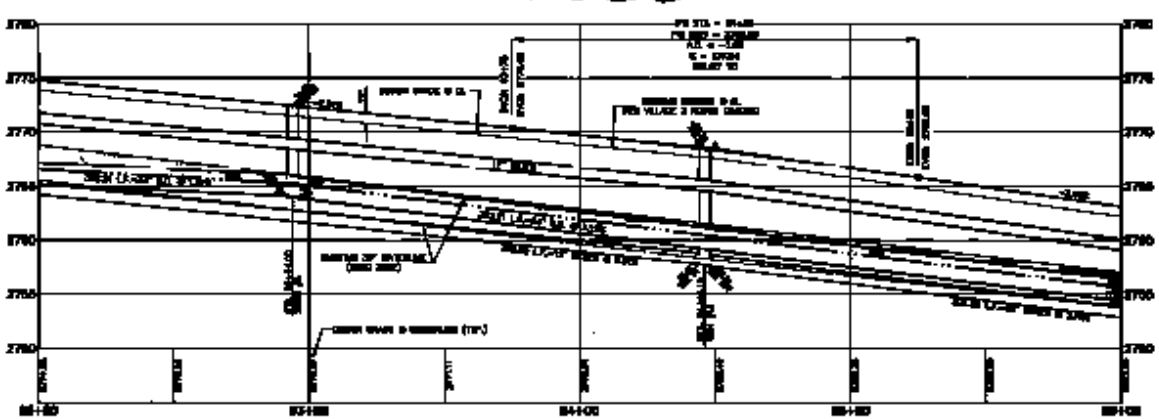

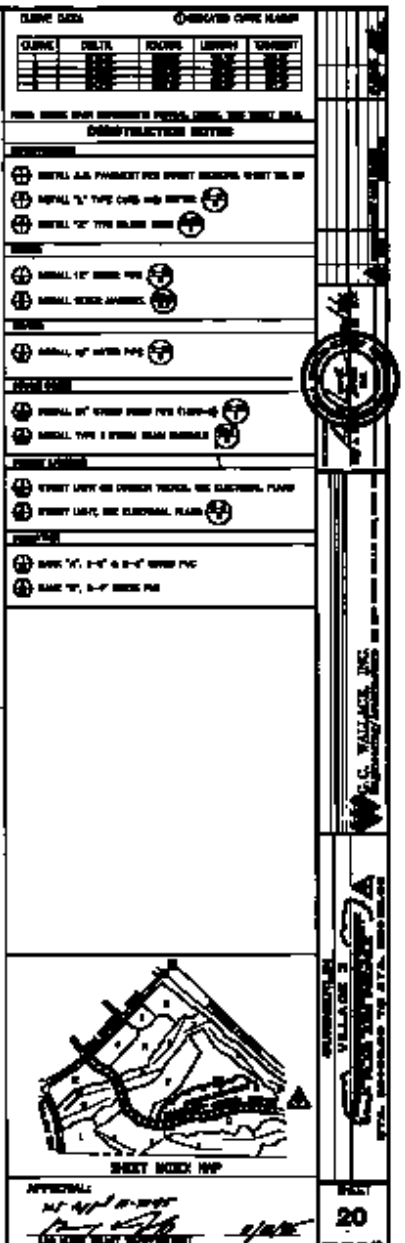
CONSTRUCTION NOTES
SHEET INDEX MAP
APPROVAL:
SHEET
20