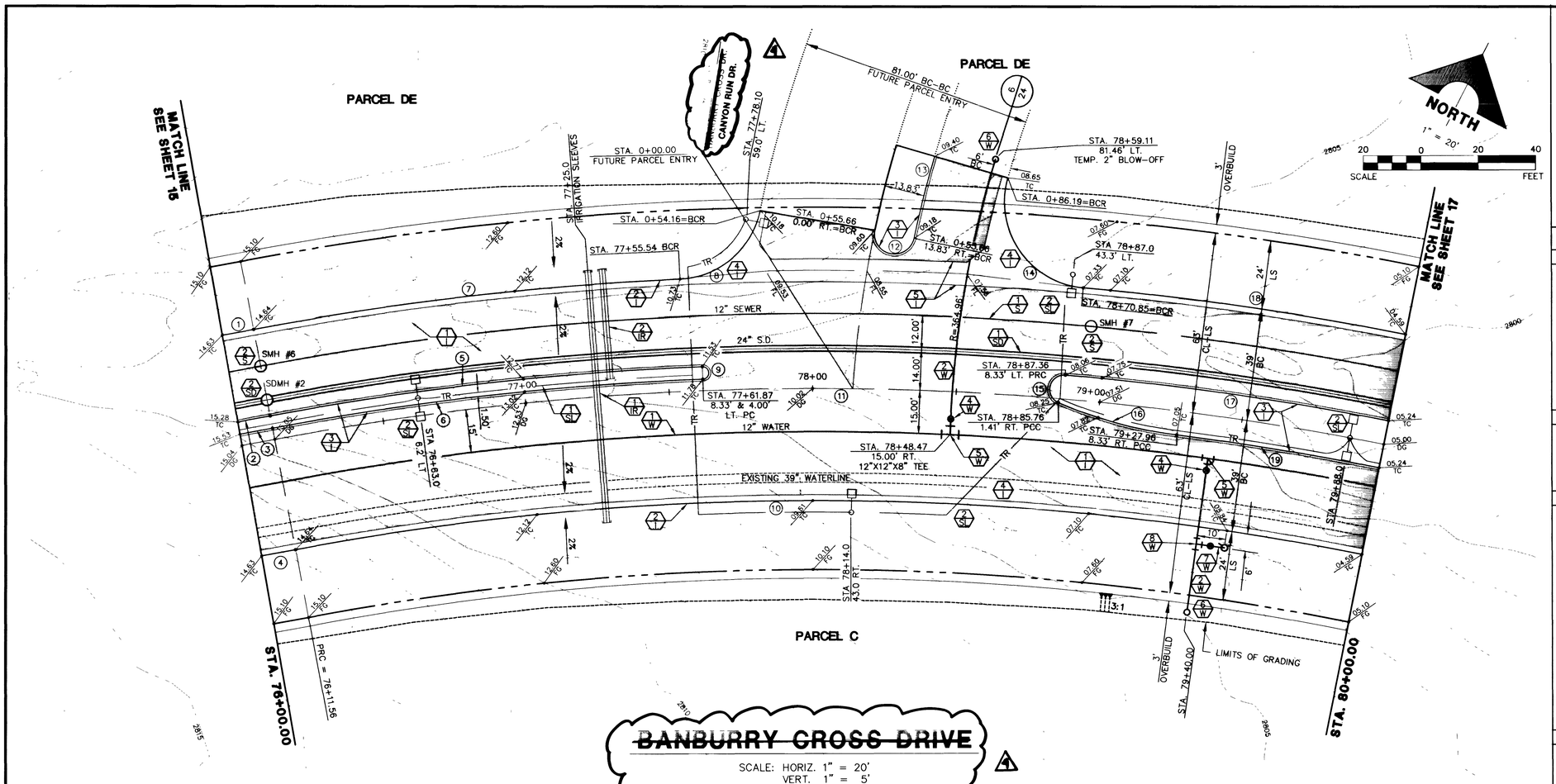

~~BANBURRY CROSS DRIVE~~

SCALE: HORIZ. 1" = 20'
VERT. 1" = 5'

CANYON RUN DRIVE

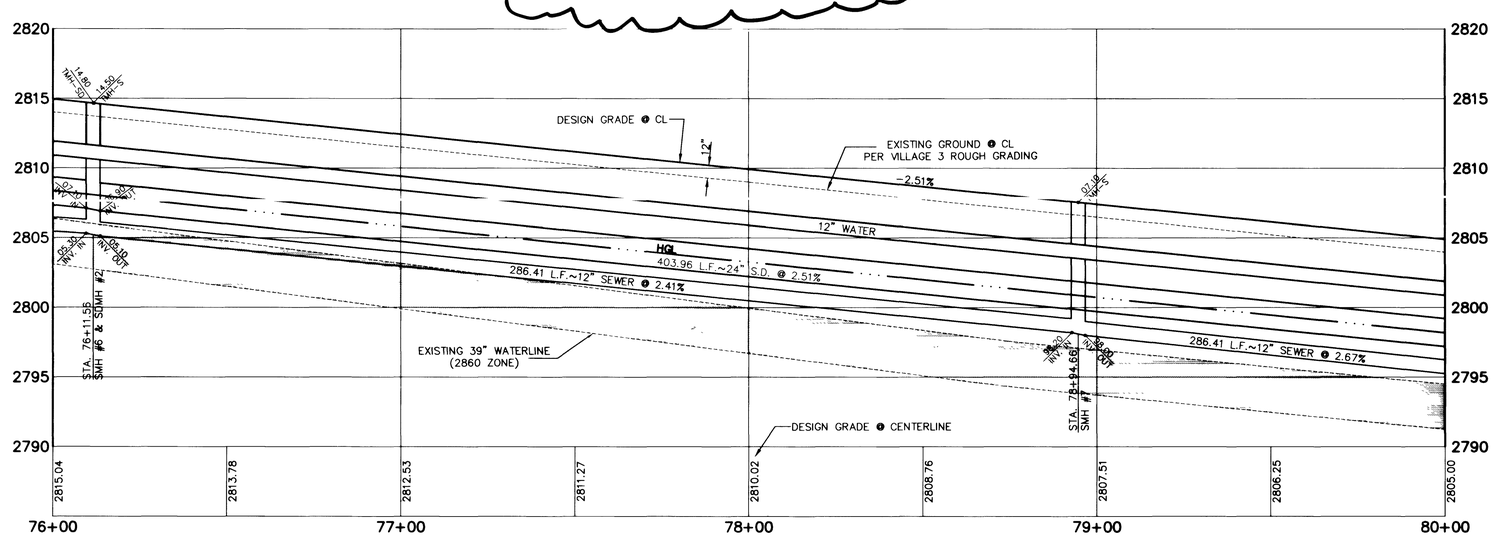

CURVE DATA

(1) INDICATES CURVE NUMBER

CURVE	DELTA	RADIUS	LENGTH	TANGENT
1	00°41'48"	911.00'	11.08'	5.54'
2	00°41'48"	946.00'	11.50'	5.75'
3	00°41'48"	941.67'	11.45'	5.73'
4	00°41'48"	989.00'	12.03'	6.01'
5	08°33'39"	1014.33'	151.56'	75.92'
6	08°33'39"	1010.00'	150.91'	75.60'
7	08°12'01"	1045.00'	149.56'	74.91'
8	75°36'17"	30.00'	39.60'	23.29'
9	180°00'00"	2.16'	6.79'	---
10	22°07'26"	967.00'	373.39'	189.05'
11	22°07'26"	1006.00'	388.45'	196.68'
12	180°00'00"	6.92'	21.74'	---
13	04°22'42"	385.63'	29.47'	14.74'
14	10°15'01"	30.00'	53.01'	36.56'
15	16°22'25"	5.00'	14.08'	30.49'
16	16°18'49"	150.00'	42.71'	21.50'
17	06°24'58"	1014.33'	113.59'	56.85'
18	06°13'02"	1045.00'	113.39'	56.75'
19	04°06'13"	997.67'	71.45'	35.74'

NOTE: CURVE DATA REPRESENTS PARTIAL CURVE, THIS SHEET ONLY.

CONSTRUCTION NOTES

IMPROVEMENTS

- (1) INSTALL A.C. PAVEMENT PER STREET SECTIONS, SHEET NO. 25
- (2) INSTALL "L" TYPE CURB AND GUTTER (S-47/S)
- (3) INSTALL "A" TYPE ISLAND CURB (S-50/S)
- (4) INSTALL HANDICAP RAMP CURB DEPRESSION (S-77/S)
- (5) INSTALL CROSS GUTTER (S-64/S)

SEWER

- (1) INSTALL 12" SEWER PIPE (U-20/S)
- (2) INSTALL SEWER MANHOLE (SD1-8/CLV)

WATER

- (1) INSTALL 12" WATER PIPE (U-20/S)
- (2) INSTALL 8" WATER PIPE (U-20/S)
- (3) INSTALL 12" GATE VALVE (U-34/S)
- (4) INSTALL 8" GATE VALVE (U-34/S)
- (5) INSTALL 12" X 12" X 8" TEE
- (6) INSTALL TEMPORARY 2" BLOW-OFF VALVE (U-32/S)
- (7) INSTALL FIRE HYDRANT ASSEMBLY (U-33/S)
- (8) INSTALL 8" X 8" X 6" TEE

STORM DRAIN

- (1) INSTALL 24" STORM DRAIN PIPE (1350-D) (U-20/S)
- (2) INSTALL TYPE II STORM DRAIN MANHOLE (D1,2/S)

STREET LIGHTING

- (1) STREET LIGHT OR COMMON TRENCH, SEE ELECTRICAL PLANS
- (2) STREET LIGHT, SEE ELECTRICAL PLANS (E-2/S)

IRRIGATION

- (1) BANK "A", 1-6" & 2-4" SDR35 PVC
- (2) BANK "B", 2-4" SDR35 PVC

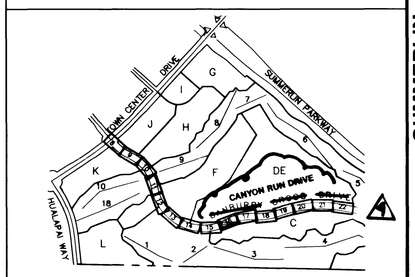

SHEET INDEX MAP

APPROVAL:
1st Appd 10-30-95

LAS VEGAS VALLEY WATER DISTRICT 11/22/95

NO.	DATE	DESCRIPTION	BY
1	9/19/96	STREET NAME CHANGE	KM

RECOMMENDED FOR APPROVAL: BERT A. HOBBS, CIVIL ENGINEER-STATE OF NEVADA 5969 11/96

G.C. WALLACE, INC.
Engineering/Architecture 1555 SOUTH RAINBOW BLVD./LAS VEGAS, NEVADA 89146

SUMMERLIN
VILLAGE 3
~~CANYON RUN DRIVE~~
PLAN AND PROFILE
STA. 76+00.00 TO STA. 80+00.00

SHEET 16
SHT 16 OF 26

JOB NO. 62003.205

S.T.S. BCBP0-16.DWG, 11/07/95

107-V2426

PARCEL DE

PARCEL DE

PARCEL Q

BANBURRY CROSS DRIVE

SCALE: HORZ. 1" = 20'
VERT. 1" = 2'

CANYON RUN DRIVE

CURVE	DELTA	RADIUS	LENGTH	TANGENT

CONSTRUCTION NOTES

SHEET INDEX MAP

APPROVAL:

VILLAGE OF WALLACE, INC.

SHEET 18