AVOID CUTTING UNDERGROUND UTILITY LINES. IT'S COSTLY
Call before you Dig.
1-800-227-2600
UNDERGROUND SERVICE (USA)

AVOID HITTING OVERHEAD POWER LINES. IT'S COSTLY
CALL BEFORE YOU DO OVERHEAD
1-702-227-2929

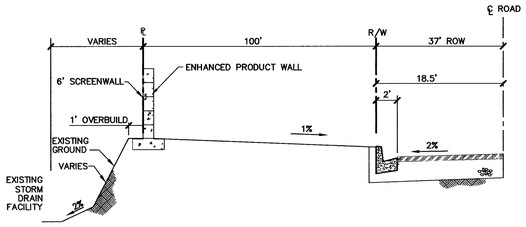

SECTION 1

SCALE: NTS

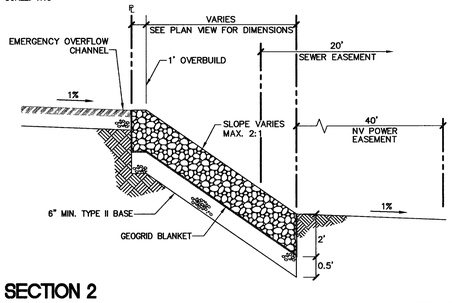

SECTION 2

SCALE: NTS

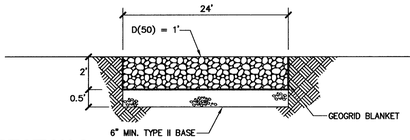

SECTION 3

SCALE: NTS

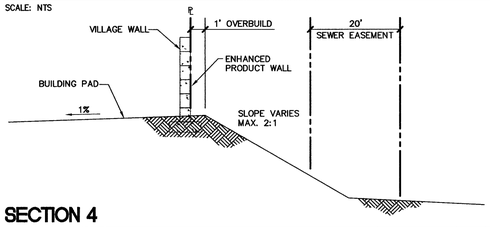

SECTION 4

SCALE: NTS

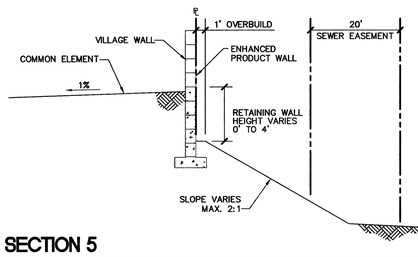

SECTION 5

SCALE: NTS

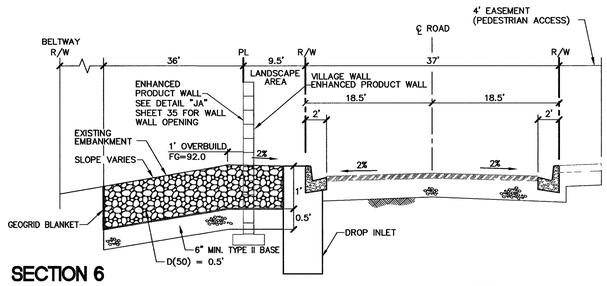

SECTION 6

SCALE: NTS

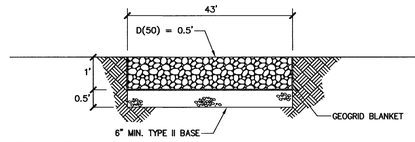

SECTION 7

SCALE: NTS

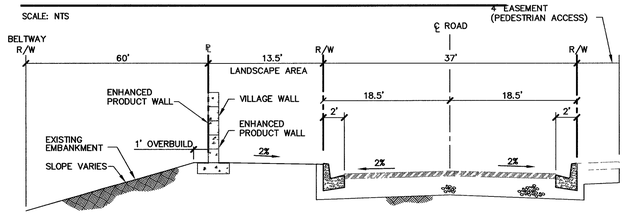

SECTION 8

SCALE: NTS

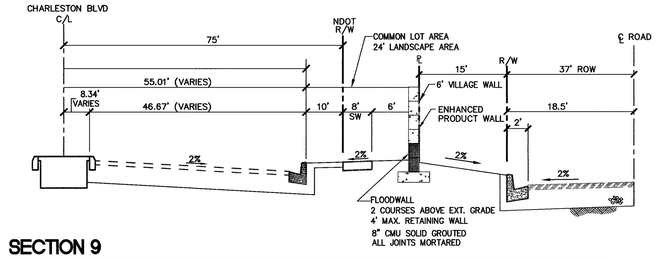

SECTION 9

SCALE: NTS

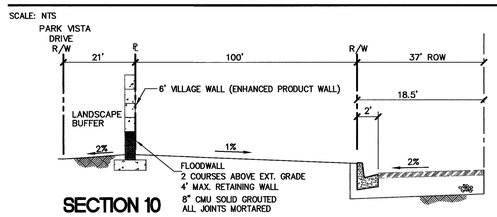

SECTION 10

SCALE: NTS

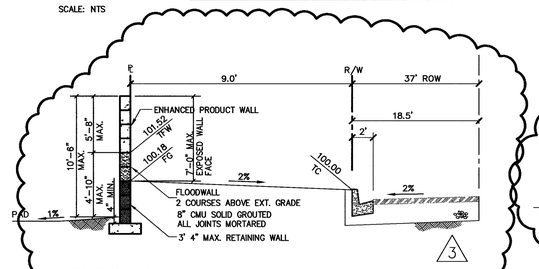

SECTION 10A

SCALE: NTS

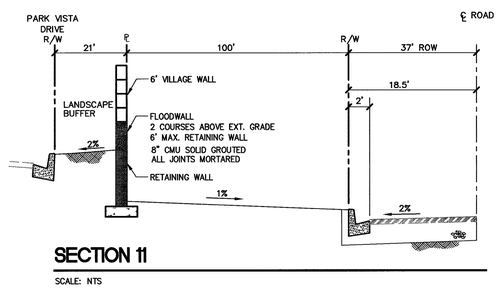

SECTION 11

SCALE: NTS

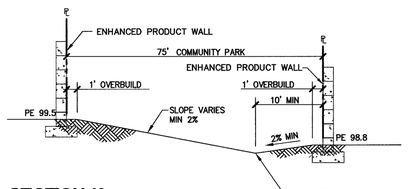

SECTION 12

SCALE: NTS

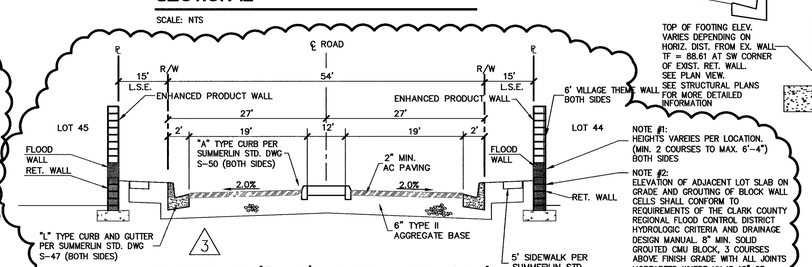

NOTE #1: HEIGHTS VAREIES PER LOCATION. (MIN. 2 COURSES TO MAX. 6'-4") BOTH SIDES

NOTE #2: ELEVATION OF ADJACENT LOT SLAB ON GRADE AND GROUTING OF BLOCK WALL CELLS SHALL CONFORM TO REQUIREMENTS OF THE CLARK COUNTY REGIONAL FLOOD CONTROL DISTRICT HYDROLOGIC CRITERIA AND DRAINAGE DESIGN MANUAL. 8" MIN. SOLID GROUTED CMU BLOCK, 3 COURSES ABOVE FINISH GRADE WITH ALL JOINTS MORTARTED WHERE XX IS 18" OR TWICE THE DEPTH ABOVE THE CALCULATED WATER SURFACE ELEVATION. BOTH SIDES

SECTION 13 (54' R/W TYPICAL SECTION)

SCALE: NTS

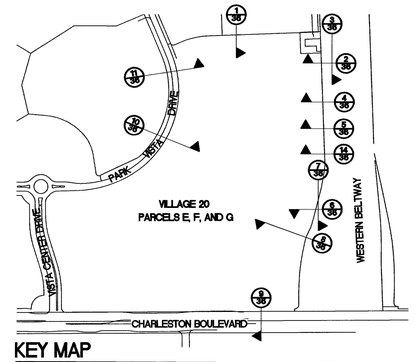

KEY MAP

NOT TO SCALE

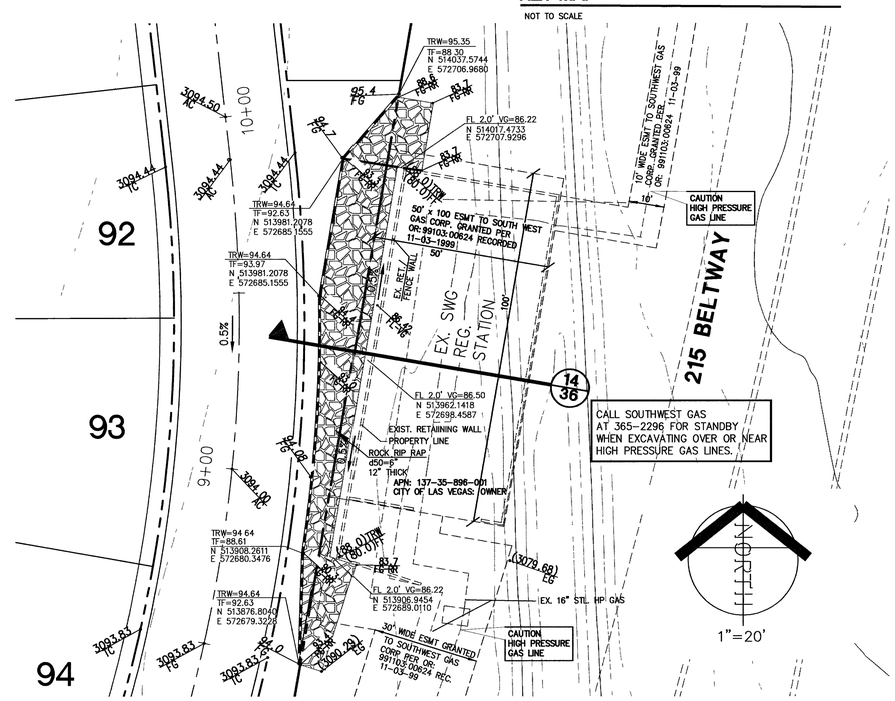

PLAN VIEW 14 SWG REG. STATION

SCALE: NTS

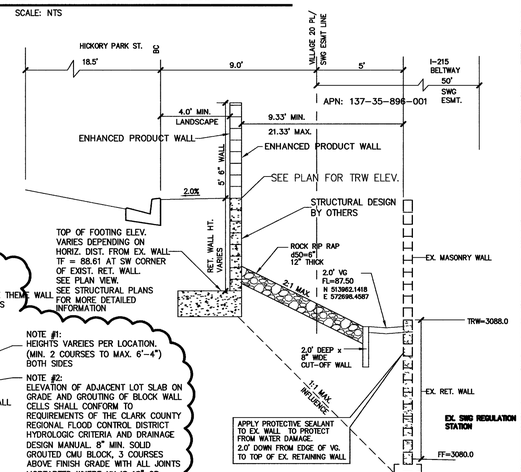

TOP OF FOOTING ELEV. VARIES DEPENDING ON HORIZ. DIST. FROM EX. WALL. TF = 88.61 AT SW CORNER OF EXIST. RET. WALL. SEE PLAN VEW. SEE STRUCTURAL PLANS FOR MORE DETAILED INFORMATION

SECTION 14 SWG REG. STATION

SCALE: NTS

REPLOT 107Y 4836-2

REV	DATE	BY	DESCRIPTION	APPROVE	DATE
1	9-30-05	TLK	ADDED DETAIL 10A		10/6/05
			REVISED SECTION 13		

SUMMERLIN

RBF CONSULTING — PLANNING ■ DESIGN ■ CONSTRUCTION
8335 WEST FLAMINGO ROAD
LAS VEGAS, NEVADA 89147-4154
702.364.0180 • FAX 702.364.0189 • www.RBF.com

SHEET: KINGWOOD - PHASE II TYPICAL SECTIONS

TITLE: VILLAGE 20 AT SUMMERLIN PARCEL E,F & G

DRAWN BY: CTC	9/01/05
DESIGNED BY:	9/01/05
CHECKED BY: TLK	9/01/05
PROJECT NO: 50-100450	SCALE: 1" = 40'

SEAL: PROFESSIONAL ENGINEER STATE OF NEVADA — MARK W. JOHNSON — Exp: 6/30/07 — CIVIL — No. 12779

SHEET 36

36 OF 39 SHEETS

03824