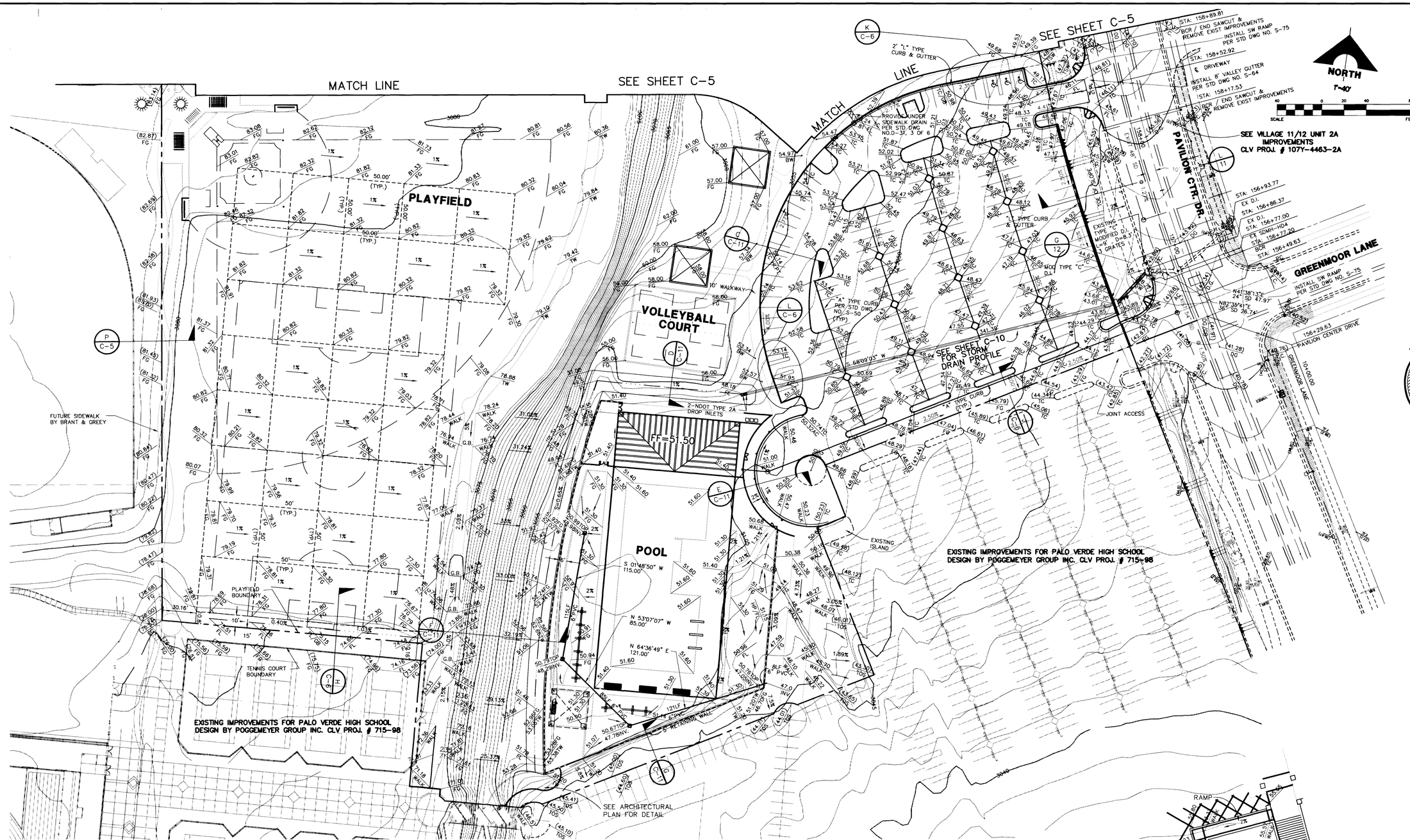

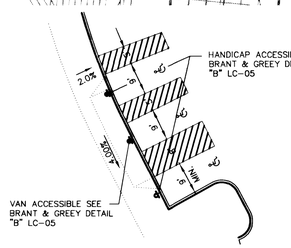

HANDICAP ACCESS TO BUILDING (L / C-6)
SCALE" 1"=20'

BASIS OF BEARING

N 01°12'43" E IS BASED ON THE NEVADA STATE GRID SYSTEM (EAST ZONE) AS DETERMINED FROM THE TRIANGULATION POINTS "RED ROCK" TO "LONE MOUNTAIN".

BENCHMARK

RIVET & PLATE IN TOP OF CURB, NE RETURN OF CHARLESTON BLVD. AND HUALAPAI WAY. (NO. OLV09-36SES)

2909.769	NGVD 1929 DATUM
2912.24	NAVD 1988 DATUM (887.6503 M)
*2910.05	SUMMERLIN DATUM

* THIS PROJECT BASED ON SUMMERLIN DATUM

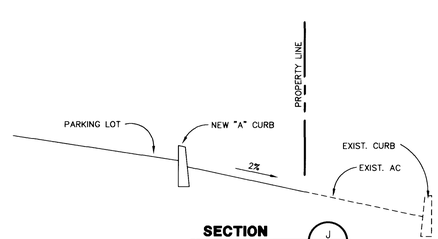

SECTION (J / C-6)
NO SCALE

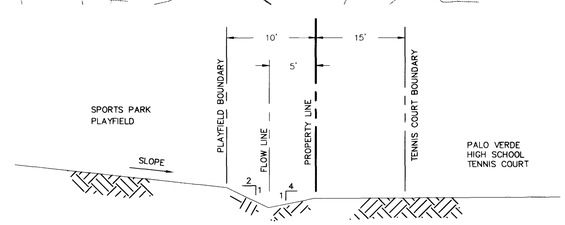

"V" DITCH (H / C-6)
NO SCALE

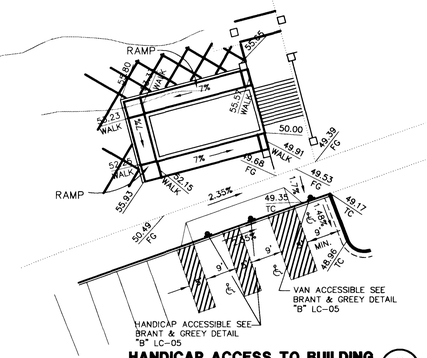

HANDICAP ACCESS TO BUILDING (K / C-6)
SCALE" 1"=20'

REV.	DATE	DESCRIPTION	DATE	AGEN. APP.	DATE	CCW. APP.

RECOMMENDED
CHRISTOPHER W. ANDERSON
P.E. NO. 5071

FINAL SUBMITTAL

REGISTERED PROFESSIONAL ENGINEER STATE OF NEVADA CHRISTOPHER W. ANDERSON CIVIL 5071

G.C. WALLACE, INC.
Engineering/Architecture
5580 SOUTH EASTERN AVENUE, LAS VEGAS, NEVADA 89102 (702) 363-1200
SUMMERLIN DIVISION (702) 341-0991

SUMMERLIN
VILLAGE 11/12 UNIT 2A
THE ARBORS SPORTS PARK PHASE I
PARKING LOT, POOL, POOL HOUSE & BALLFIELDS
GRADING PLAN 2

SHEET
C-6
SHT 6 OF 12

JOB NO. 398.178

650.49-1

9171

F:\398-179\dwg\improv\PHASE1\gp1-gp2.dwg Sat Jun 27 09:17:23 1998 RICK STRUTZ

SPI-SITE

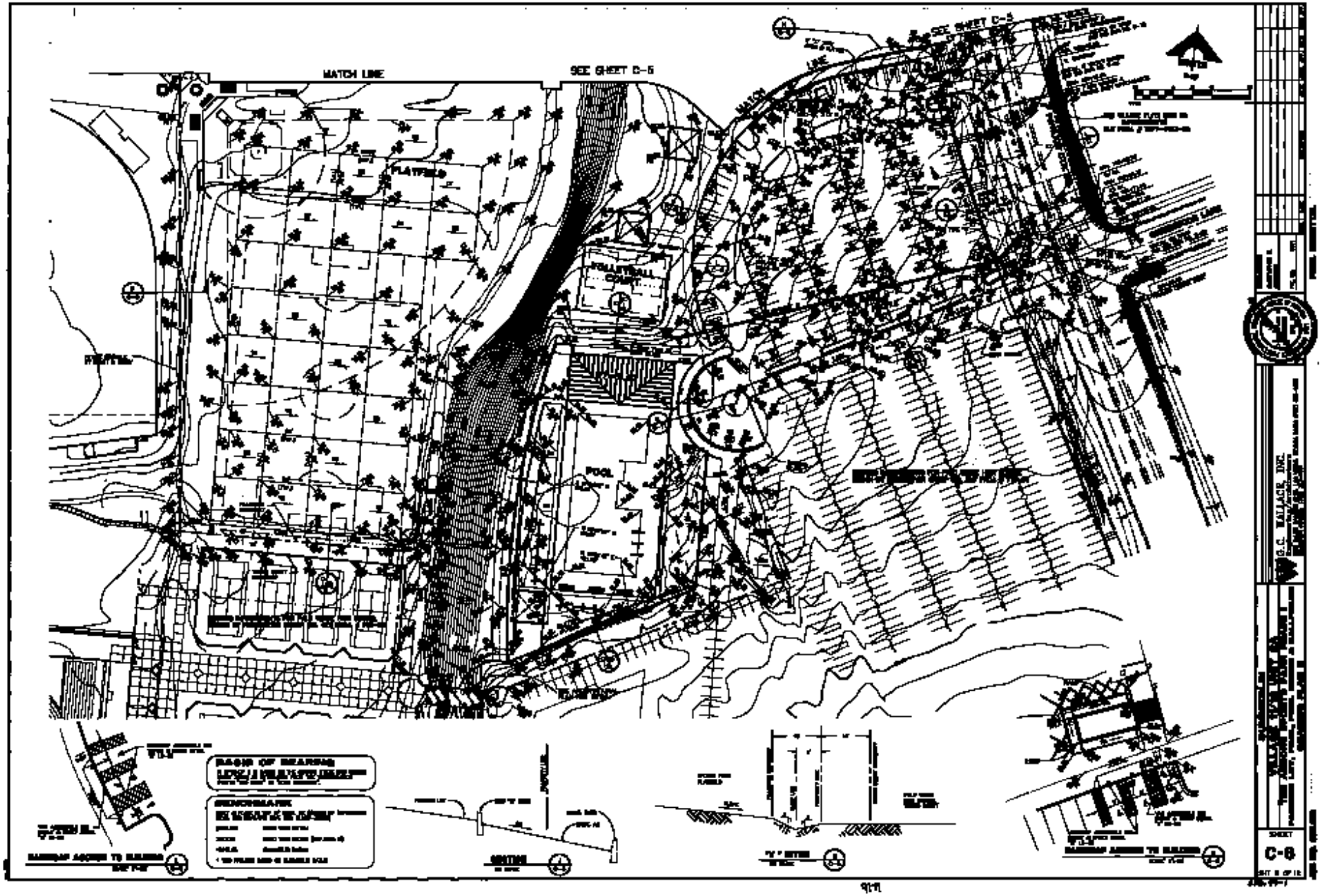
MATCH LINE
SEE SHEET C-5
SEE SHEET C-5
FLAGPOLE
FLAGPOLE
FLAGPOLE