CURVE	DELTA	RADIUS	LENGTH	TANGENT
1	78°32'51"	277.00'	379.74'	226.51'
2	90°00'00"	255.00'	400.55'	255.00'
3	90°00'00"	175.00'	274.89'	175.00'
4	90°00'00"	75.00'	117.81'	75.00'
5	90°00'00"	63.00'	98.96'	63.00'

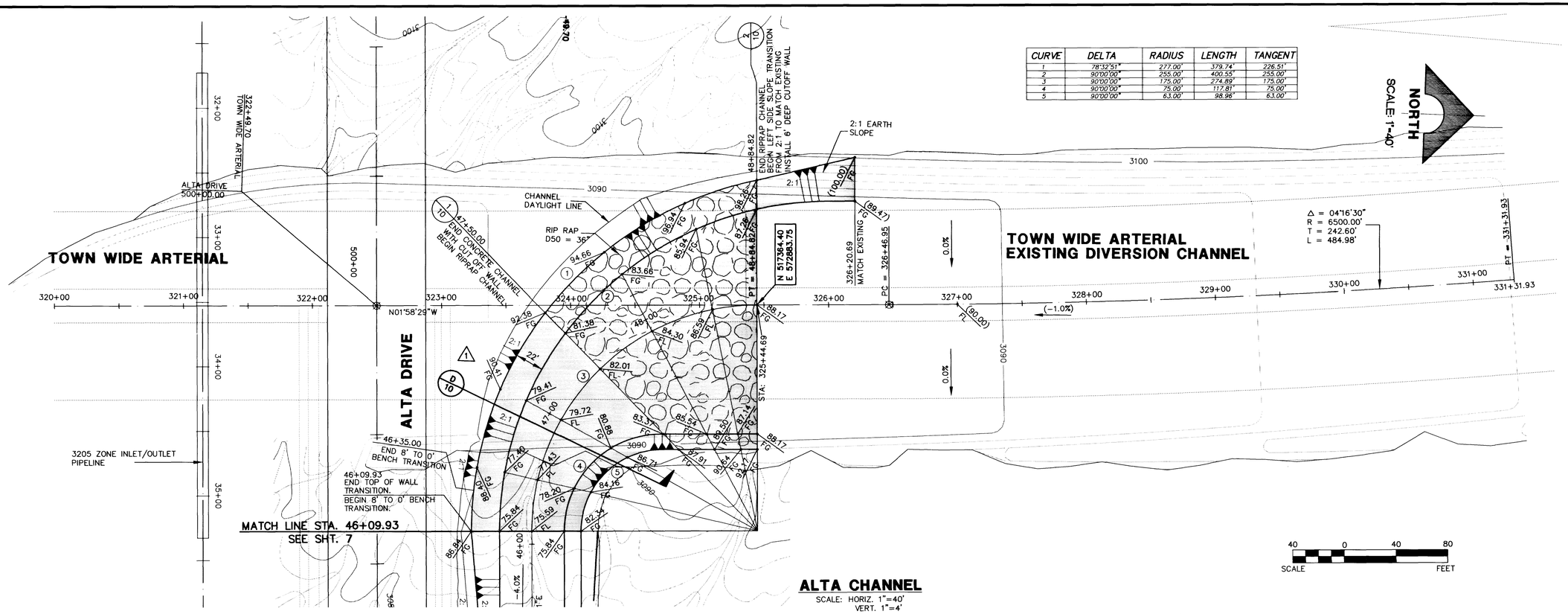

ALTA CHANNEL

SCALE: HORIZ. 1"=40'
VERT. 1"=4'

1

NOTE:
STA. 41+50.00 TO 47+50.00: 5" THICK CONCRETE CHANNEL WITH FIBROUS CONCRETE REINFORCEMENT (MINIMUM 1.5 POUNDS PER CUBIC YARD) AS MANUFACTURED BY FIBERMESH COMPANY, OR APPROVED EQUAL.

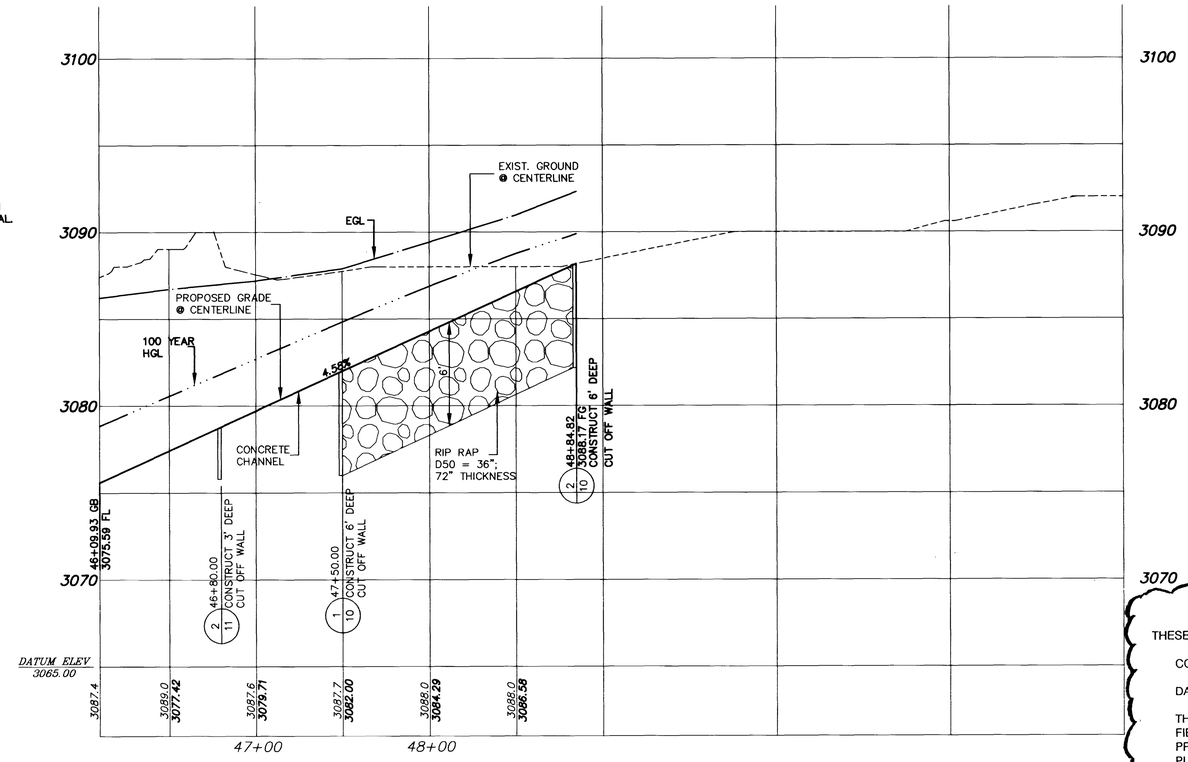

2

RECORD DRAWINGS

THESE PLANS SHOW RECORD INFORMATION RECEIVED FROM:

CONTRACTOR: WELLS CARGO

DATE: 5/29/97

THIS DATA MAY OR MAY NOT REFLECT THE ACTUAL FIELD LOCATIONS. ALL DATA SHOULD BE CONFIRMED PRIOR TO USE ON DEVELOPMENT OR ENGINEERING PLANS.

REV.	DATE	DESCRIPTION	APPROVAL
2	5-29-97	RECORD DRAWING	
1	9-18-96	REV. CONC. CHANNEL & CUTOFF WALL	RAO 9/18/96

RECOMMENDED ROY A. DAVIS III 9514 R.P.E. NO. 9-18-96 DATE

REGISTERED PROFESSIONAL ENGINEER-STATE OF NEVADA ROY A. DAVIS 9514

G.C. WALLACE, INC.
Engineering/Architecture
1555 SOUTH RAINBOW BLVD./LAS VEGAS, NEVADA 89102

FINAL SUBMITTAL

SUMMERLIN
VILLAGE 11/12 ALTA DRIVE
DRAINAGE CHANNEL
PLAN & PROFILE
STA. 46+09.93 TO 48+84.82

SHEET 8 OF 11

S.I.D. 707 PROJECT NO. 22

731-62

JOB NO. 62011.215

Xrefs: TWA-CNT.DWG CHANTOPO.DWG

September 17, 1996 8:56:19 a.m. Drawing: C:\DWG\ALTA-CHN\CHANTRAN.DWG

LG/RAS



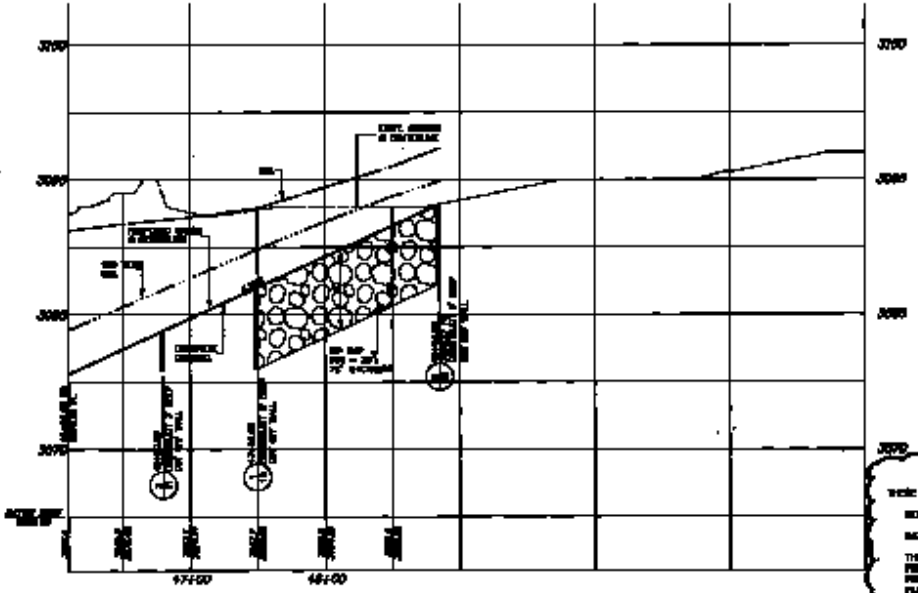

VILLAGE 11/12 ALTA DRIVE
DRAINAGE CHANNEL
PLAN & PROFILE

W.C. WALLACE, INC.

SHEET 8

C.I.P. 707 PROJECT NO. 33

731-62