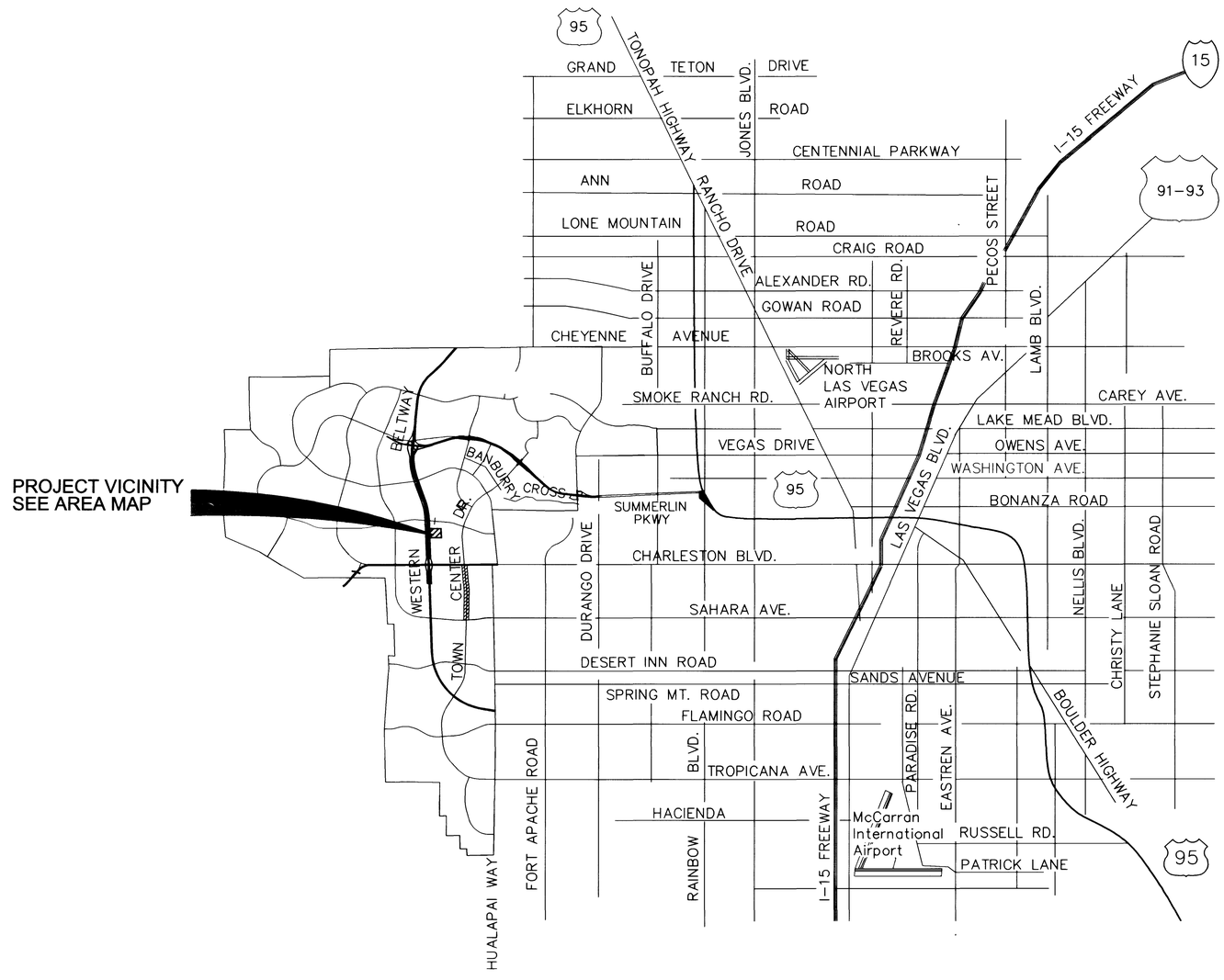

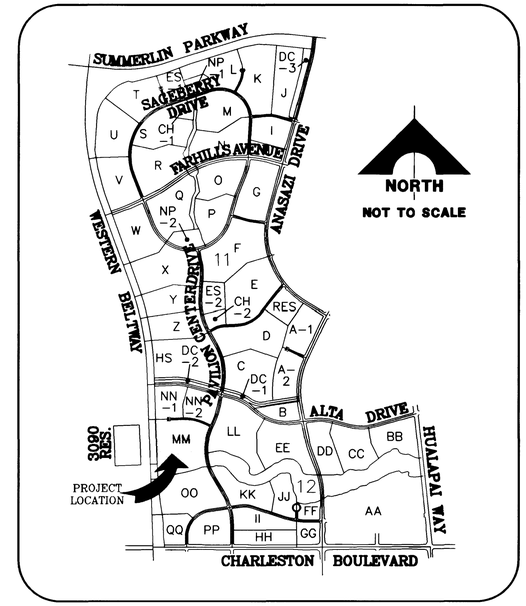

AREA MAP
SCALE: NONE

SHEET INDEX

SHEET #	DESCRIPTION
1 C-1	TITLE SHEET
2 C-2	VICINITY MAP
3 C-3	GENERAL NOTES
4 C-4	QUANTITIES
5 C-5	UTILITY & TRAFFIC PLAN
6 G-1	GRADING PLAN I
7 G-2	GRADING PLAN II
8 G-3	DETAILS AND SECTIONS
9 S-1	EDINA COURT PLAN & PROFILE STA. 1+00.00 TO STA. 5+92.36
10 S-2	CHERWELL COURT PLAN & PROFILE STA. 1+00.00 TO STA. 5+92.77
11 S-3	SALFORD AVENUE PLAN & PROFILE STA. 4+99.59 TO STA. 10+58.61

APPROVALS

LAS VEGAS VALLEY WATER DISTRICT — 12/09/99

107Y-4605-2

DATE: 4/29/99

REV.	DATE	DESCRIPTION	DATE	AGEN.	APP.	DATE	GCW.	APP.

DESIGN: RLF
DRAWN: KLS
CHECK:
ISSUE DATE:
ISSUE EDITOR:
PLOT DATE: 04-29-99
PLOT TIME: 09:29:29
BFscale

G.C. WALLACE, INC.
Engineering/Architecture
1555 SOUTH RAINBOW BLVD./LAS VEGAS, NEVADA 89102
TELEPHONE: (702) 363-1200 • FAX: (702) 363-8979

F:\5543-93CA\dwg\vicmap2002.dwg

LEWIS HOMES OF NEVADA
SUMMERLIN PARCEL "MM" UNIT 2
VICINITY MAP

SHEET
C-2
2 OF 11 SHTS

16195 19685

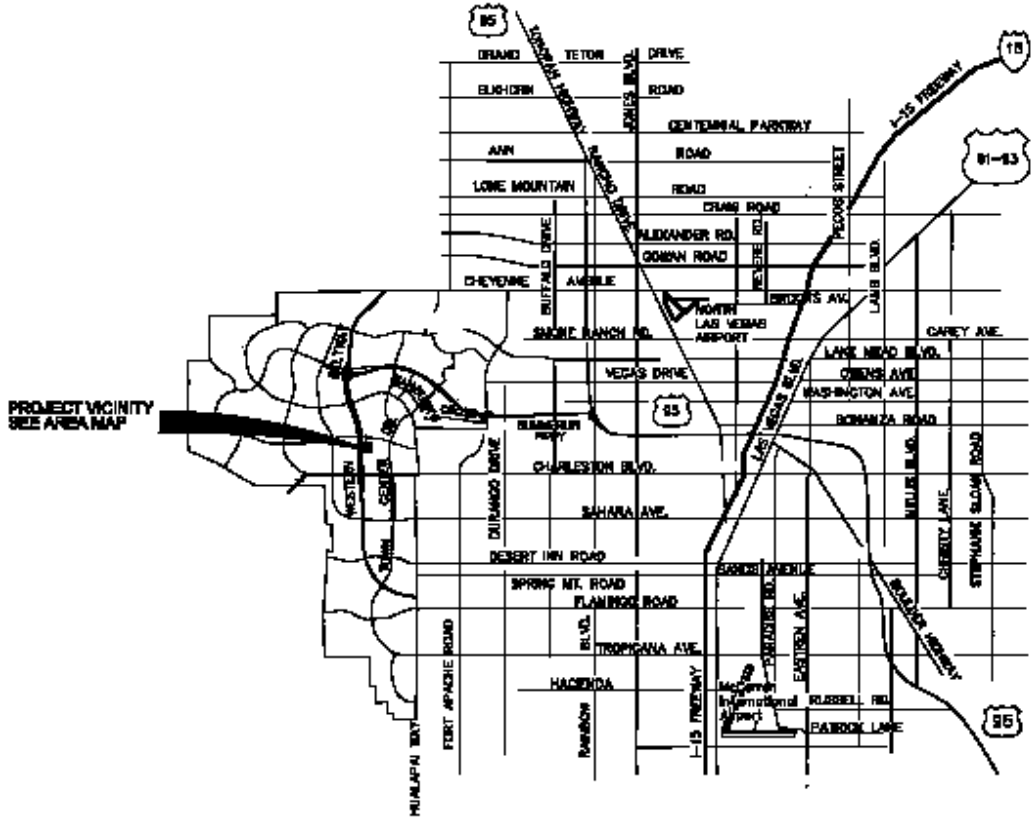

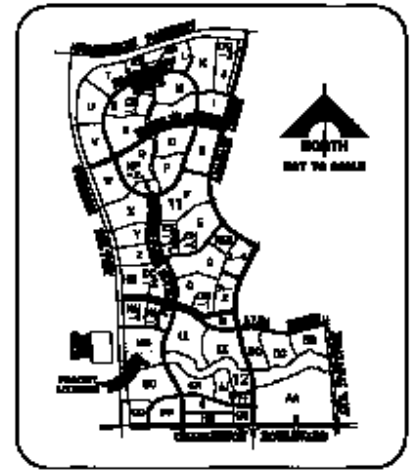

AREA MAP
SCALE NONE

SHEET INDEX

SHEET #		DESCRIPTION
1	C-1	TITLE SHEET
2	C-2	VICINITY MAP
3	C-3	GENERAL NOTES
4	C-4	QUANTITIES
5	C-5	UTILITY & TRAFFIC PLAN
6	C-6	GRADING PLAN I
7	C-7	GRADING PLAN II
8	C-8	DETAILS AND SECTIONS
9	C-9	EDNA COURT PLAN & PROFILE STA. 1+00.00 TO STA. 5+82.38
10	C-10	CHERWELL COURT PLAN & PROFILE STA. 1+00.00 TO STA. 5+82.77
11	C-11	SALFORD AVENUE PLAN & PROFILE STA. 1+00.00 TO STA. 10+08.61

APPROVALS

LAS VEGAS VALLEY WATER DISTRICT

G.C. WALLACE, INC.

LAND OWNED BY NEVADA

VICINITY MAP

SHEET C-2