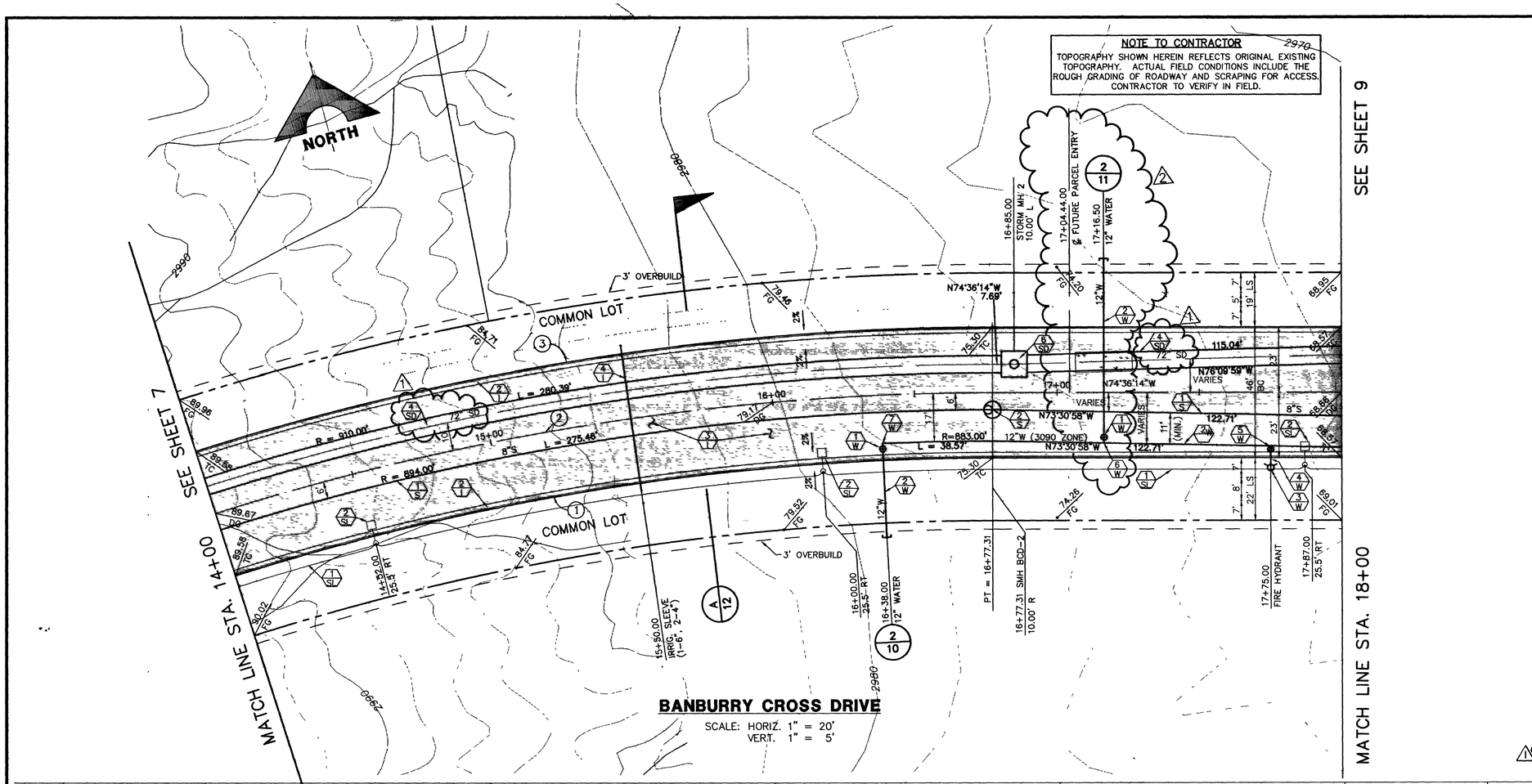

BANBURRY CROSS DRIVE

SCALE: HORIZ. 1" = 20'
VERT. 1" = 5'

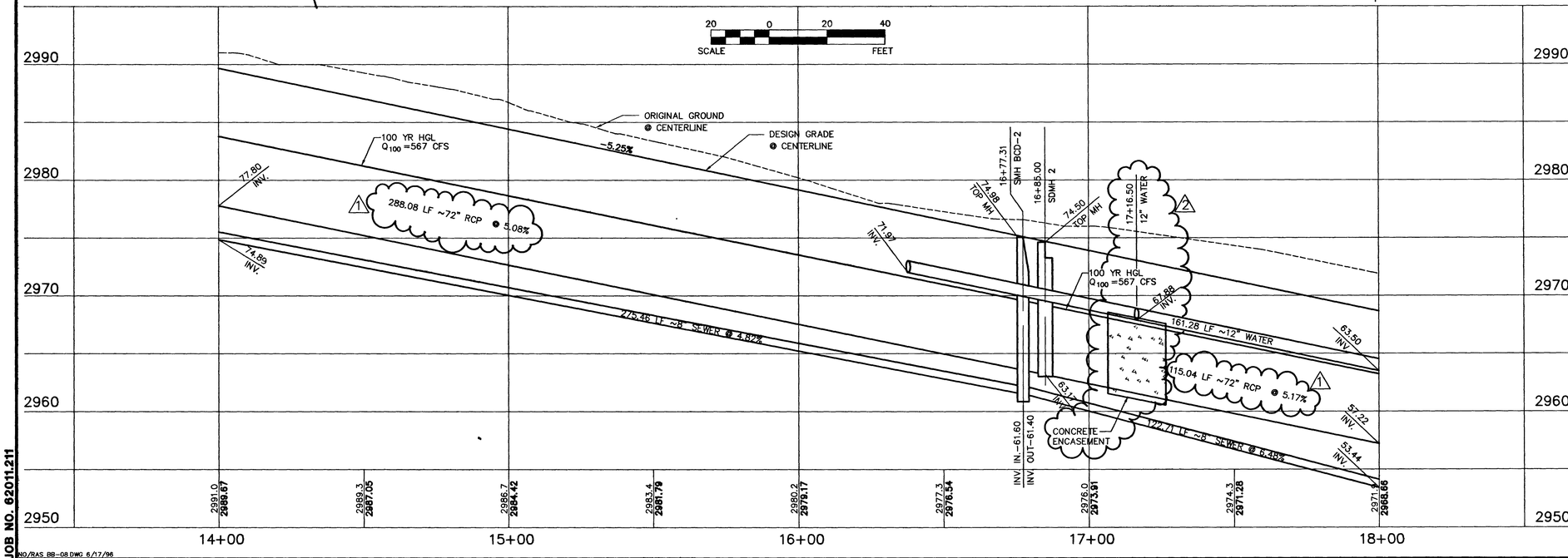

CURVE DATA — (1) INDICATES CURVE NUMBER

CURVE	DELTA	RADIUS	LENGTH	TANGENT
1	20°15'06"	877.00'	309.98'	156.63'
2	20°15'06"	900.00'	318.11'	160.73'
3	20°15'06"	923.00'	326.24'	164.84'

CONSTRUCTION NOTES

IMPROVEMENTS

- (1) INSTALL "A" TYPE ISLAND CURB. (S-50/S)
- (2) INSTALL "L" TYPE CURB & GUTTER. (S-47/S)
- (3) INSTALL AC PAVEMENT PER STREET SECTIONS SHEET NO. 12
- (4) INSTALL IRRIGATION SLEEVES; NUMBER & SIZE OF (U-18/S)

SEWER

- (1) INSTALL 8" DIA. SEWER PIPE (U-20/S)
- (2) INSTALL SEWER MANHOLE (SD1-8/CLV)

WATER

- (1) INSTALL 12" GATE VALVE
- (2) INSTALL 12" WATER PIPE (U-20/S)
- (3) INSTALL FIRE HYDRANT (U-33/S)
- (4) INSTALL 6" DIA. WATER PIPE (U-20/S)
- (5) INSTALL 6" GATE VALVE AT 12" X 6" TEE (U-20/S)
- (6) INSTALL 12"x12"x12" TEE
- (7) INSTALL 12"x12" ELBOW

STORM DRAIN

- (1) INSTALL 24" STORM DRAIN PIPE (1350-D) (U-20/S)
- (2) INSTALL 36" STORM DRAIN PIPE (1350-D) (U-20/S) (U-20/S)
- (3) INSTALL 60" STORM DRAIN PIPE (1350-D)
- (4) INSTALL 72" STORM DRAIN PIPE (1350-D) (U-20/S)
- (5) INSTALL MODIFIED TYPE "C" DROP INLET (3 GRATES) (2/12)
- (6) INSTALL TYPE III STORM DRAIN MANHOLE (D-1;6/S)
- (7) INSTALL CONCRETE JUNCTION STRUCTURE (1/12)

STREET LIGHTING

- (1) STREET LIGHT OR COMMON TRENCH, SEE ELECTRICAL PLANS
- (2) INSTALL STREET LIGHT, SEE ELECTRICAL PLANS (E-2/S)

TRAFFIC SIGNAL

- (1) INSTALL CONDUIT; NUMBER & SIZE PER PLAN
- (2) INSTALL NO. 5 PULL BOX

(A) CONTRACTOR TO VERIFY LOCATION OF EXISTING APPURTENANCES.

NOTE: PIPE LENGTHS SHOWN ARE FROM CENTER TO CENTER OF MANHOLES.

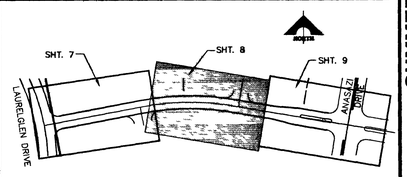

SHEET INDEX MAP

APPROVAL:
1ST approval 5-01-96.
7-10-96
LAS VEGAS VALLEY WATER DISTRICT — DATE

REV.	DATE	DESCRIPTION	BY
1	6/17/96	WATER & PARCEL ENTRY REVISION	
2	6/17/96	SD SIZE REVISION	

FINAL SUBMITTAL — DATE — APPROVAL

RECOMMENDED: ALLEN E. PAVELKA, R.P.E. NO. 9029 — DATE

REGISTERED PROFESSIONAL ENGINEER - STATE OF NEVADA — ALLEN E. PAVELKA — 9029

G.C. WALLACE, INC.
Engineering/Architecture 1555 SOUTH RAINBOW BLVD/LAS VEGAS, NEVADA 89102

SUMMERLIN
BANBURRY CROSS DR. IMPROVEMENTS
BANBURRY CROSS DRIVE
PLAN & PROFILE
STA 14+00 TO 18+00

SHEET 8
SHT 8 OF 13

JOB NO. 62011.211

NO/RAS 88-08 DWG 6/17/96

S.I.D. 707 PROJECT NO. 9A,9B,9C 11-32-194 307Y-4463-1A

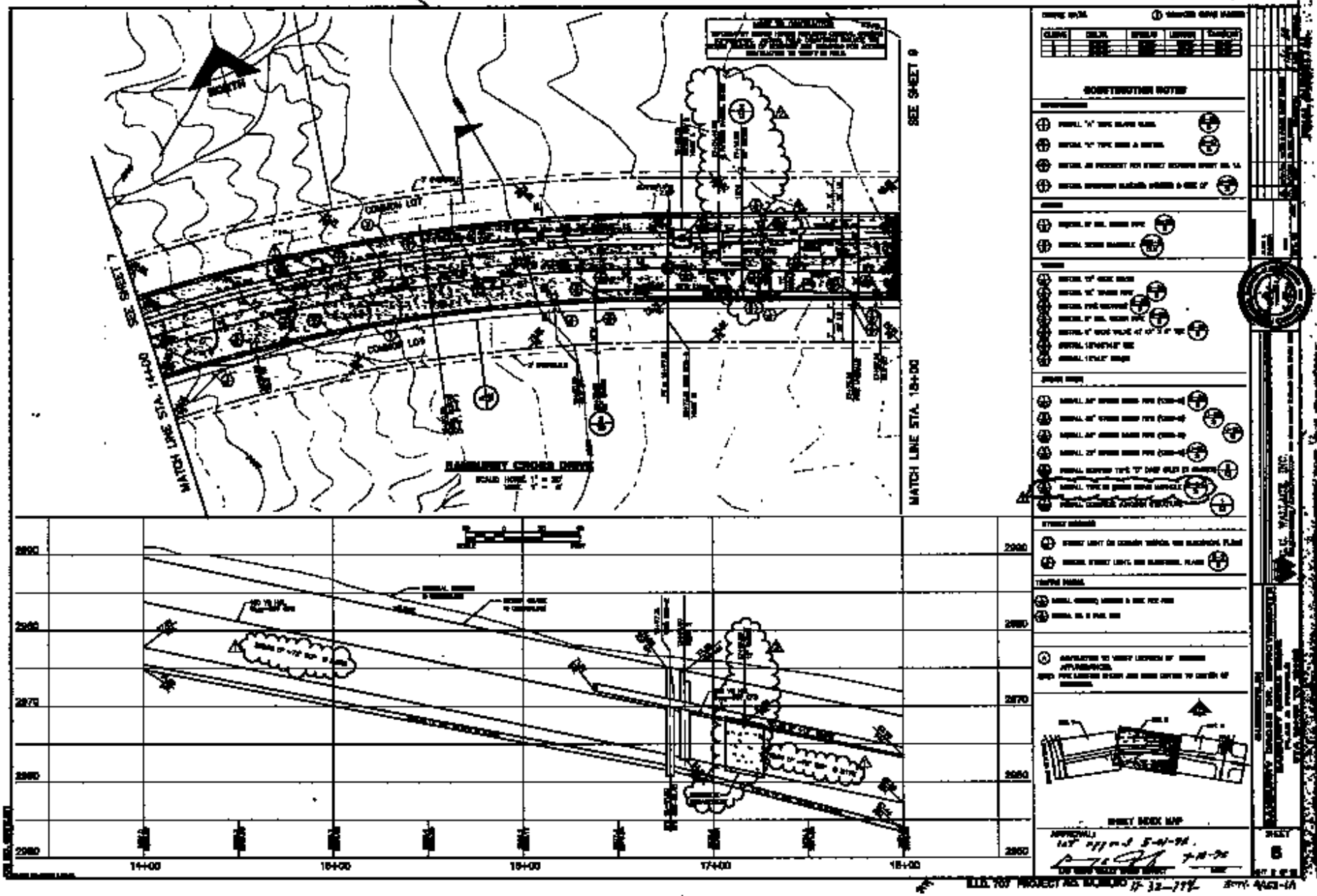
NORTH
MATCH LINE STA. 14+00
SEE SHEET 7
MATCH LINE STA. 18+00
SEE SHEET 9
CONCRETE LOT
CONCRETE LOT
RAMBLEWEY CROSS DRIVE
2900
2890
2880
2870
2860
2850
14+00
16+00
18+00
17+00
18+00
CONSTRUCTION NOTES
INDEX MAP
SHEET
5