

# SOUTH SHORES RAMPART UNIT 1

A SUBDIVISION OF A PORTION OF LOT 9 OF SOUTH SHORES AS SHOWN IN THE CLARK COUNTY, NEVADA RECORDER'S OFFICE IN BOOK 42 OF PLATS ON PAGE 02

## MONUMENT TIE MAP

### CURVE DATA TABLE

CURVE	RADIUS	LENGTH	TANGENT	DELTA
C1	1450.00	558.45	282.73	22.0400
C2	4000.00	2093.83	1071.50	29.5231
C3	3750.00	2350.46	1215.08	35.4901
C4	1700.00	346.80	174.01	11.4118
C5	1054.00	25.15	12.58	0.92109
C6	451.89	17.87	8.93	0.21555
C7	942.64	369.19	182.32	21.5314
C8	848.32	3.36	1.68	0.01748
C9	1658.00	726.16	364.72	18.0761
C10	476.89	327.12	170.29	18.1605
C11	476.89	192.98	100.44	13.4717
C12	476.89	129.13	64.96	15.3053
C13	785.69	181.71	91.26	13.1204
C14	350.00	69.85	35.08	13.2221
C15	623.32	86.51	43.33	0.79708
C16	1700.00	241.30	120.85	0.80758
C17	1700.00	558.80	289.46	18.9205
C18	1700.00	801.11	408.13	27.9000
C19	842.64	121.30	61.74	27.2938
C20	842.64	132.33	66.27	0.80233
C21	842.64	36.33	18.30	0.32670
C22	842.64	48.00	24.00	0.25000
C23	1658.00	45.28	22.64	0.13353
C24	1658.00	144.67	72.38	0.45859
C25	1658.00	165.89	83.03	0.54111
C26	1658.00	149.54	74.82	0.61004
C27	1658.00	69.41	34.71	0.22288
C28	1658.00	54.97	27.49	0.15398
C29	1658.00	45.28	22.64	0.13353
C30	1658.00	40.54	20.27	0.12403
C31	1658.00	40.54	20.27	0.12403
C32	451.89	138.91	69.41	0.45859
C33	451.89	138.91	69.41	0.45859
C34	15.50	21.17	12.61	1.73845
C35	760.69	144.89	72.72	1.05914
C36	760.69	42.85	21.43	0.33139
C37	760.69	61.75	30.89	0.44308
C38	760.69	40.38	20.29	0.32021
C39	45.50	111.90	128.18	1405.445
C40	45.50	87.71	41.88	85.9311
C41	45.50	16.78	8.47	21.0803
C42	45.50	196.36	98.18	24.71818
C43	25.50	27.84	15.56	62.4048
C44	15.50	30.08	22.60	111.0813
C45	810.69	88.22	33.18	0.44114
C46	451.89	84.62	32.87	0.81911
C47	325.00	75.67	38.01	1.32027
C48	15.50	24.38	12.20	80.00000
C49	648.32	86.62	43.38	0.73920

### CURVE DATA TABLE

CURVE	RADIUS	LENGTH	TANGENT	DELTA
C51	648.32	73.26	36.87	0.62827
C52	598.32	83.04	41.59	0.75708
C53	598.32	20.18	10.19	0.64304
C54	598.32	12.89	6.44	0.44033
C55	25.50	19.89	10.37	44.4459
C56	45.00	20.88	10.37	28.9251
C57	45.00	33.73	17.22	42.9541
C58	45.00	70.69	44.89	89.5759
C59	45.00	70.69	44.89	90.0000
C60	45.00	35.77	18.89	45.3249
C61	45.00	19.89	10.37	44.4459
C62	15.50	19.89	10.37	44.4459
C63	15.50	24.35	15.50	90.0000
C64	15.50	27.51	13.79	83.1385
C65	25.50	19.89	10.37	44.4459
C66	25.50	6.42	3.23	14.2518
C67	25.50	13.71	6.79	28.9488
C68	45.00	210.88	105.44	28.9251
C69	45.00	24.93	12.74	31.4423
C70	45.00	15.50	7.75	31.0800
C71	45.00	58.52	34.22	74.3025
C72	45.00	51.18	26.78	63.0058
C73	25.50	19.89	10.37	44.4459
C74	15.50	28.95	20.95	101.9025
C75	276.00	14.53	7.47	0.08389
C76	501.89	91.38	45.80	10.2545
C77	501.89	22.69	11.30	0.71443
C78	501.89	66.97	34.44	0.75101
C79	15.50	18.11	10.24	68.5831
C80	20.00	32.14	20.74	92.2444
C81	20.00	4.83	2.33	13.7838
C82	20.00	27.51	16.43	78.4808
C83	1674.00	480.50	247.02	18.4118
C84	501.89	57.79	28.93	0.63549
C85	501.89	70.58	35.35	0.60300
C86	501.89	11.92	5.96	0.12137
C87	501.89	146.29	70.61	16.9036
C88	15.50	27.11	16.54	100.1300
C89	20.00	32.14	20.74	92.2444
C90	20.00	27.51	16.43	78.4808
C91	20.00	4.83	2.33	13.7838
C92	1674.00	176.87	88.52	0.60314
C93	10.00	15.71	10.00	90.0000
C94	10.00	15.71	10.00	90.0000
C95	15.00	24.34	15.80	82.5758
C96	15.00	23.49	14.90	84.2498
C97	15.00	24.34	15.80	82.5758
C98	325.00	2.18	1.09	0.22301
C99	325.00	73.50	36.91	12.5728

### LINE DATA TABLE

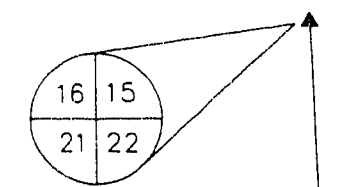
LINE	DIRECTION	DISTANCE
L1	N 39°48'34" E	21.17
L2	N 15°52'22" E	20.50
L3	S 74°10'51" E	11.36
L4	S 68°48'22" E	25.00
L5	S 79°39'36" E	25.00

### LEGEND

- ▲ SET 2" B.C. IN T.C. STAMPED R.M. (DIST. NOTED)
- ▲ FOUND MONUMENT AS INDICATED
- FND 5/8" REBAR AND CAP WITH BRASS CAP TIES IN TOP OF CURB - R.L.S. 2050
- SET 5/8" REBAR W/ALUM. CAP R.L.S. 6305
- CS CURVE DATA
- LS LINE DATA
- 27 LOT NUMBER (TOTAL THIS MAP = 30 LOTS)
- ① BLOCK NUMBER
- P.U.E. PUBLIC UTILITY EASEMENT
- SETBACK LINE (16' FRONT, 10' SIDE)
- PROPERTY LINE
- BOUNDARY LINE


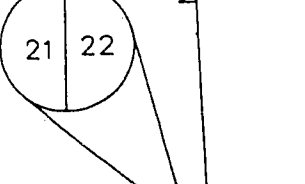


FND. PK NAIL & SHINER NE CORNER SECT. 21



NOTE: TIE IS NOT TO SCALE

FND. HUB & TACK E 1/4 CORNER SECT. 21



I, EUGENE HOUSTON, A DULY REGISTERED LAND SURVEYOR IN THE STATE OF NEVADA, DO HEREBY CERTIFY THAT THE MONUMENTS HAVE BEEN SET AND THE TIES ESTABLISHED AS SHOWN HEREON.

*Eugene Houston*  
EUGENE HOUSTON, P.L.S. 8186