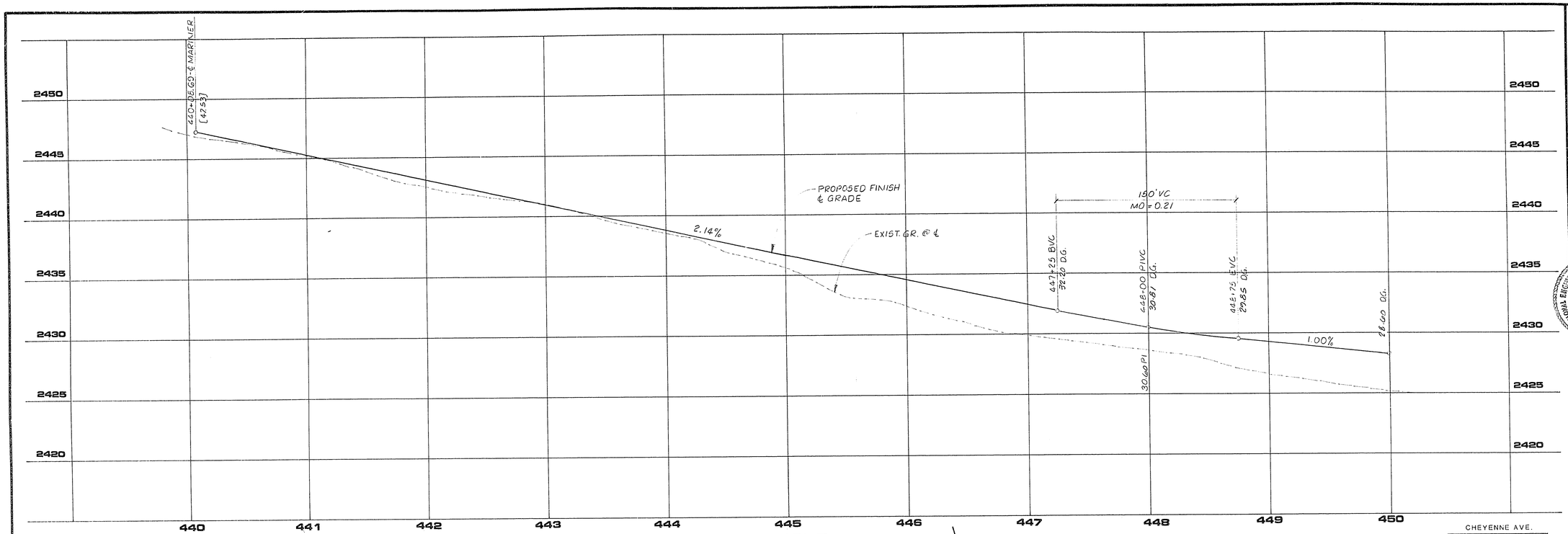

PROFILE

SCALE: HORIZ. 1" = 40'
VERT. 1" = 4'

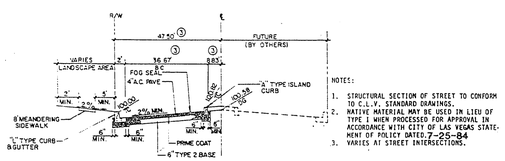

NOTES:

1. STRUCTURAL SECTION OF STREET TO CONFORM TO C.L.V. STANDARD DRAWINGS.
2. NATIVE MATERIAL MAY BE USED IN LIEU OF TYPE I WHEN PROCESSED FOR APPROVAL IN ACCORDANCE WITH CITY OF LAS VEGAS STATEMENT OF POLICY DATED 7-25-84.
3. VARIES AT STREET INTERSECTIONS.

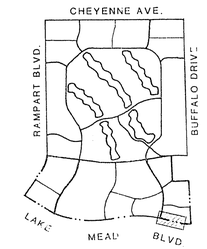

KEY MAP

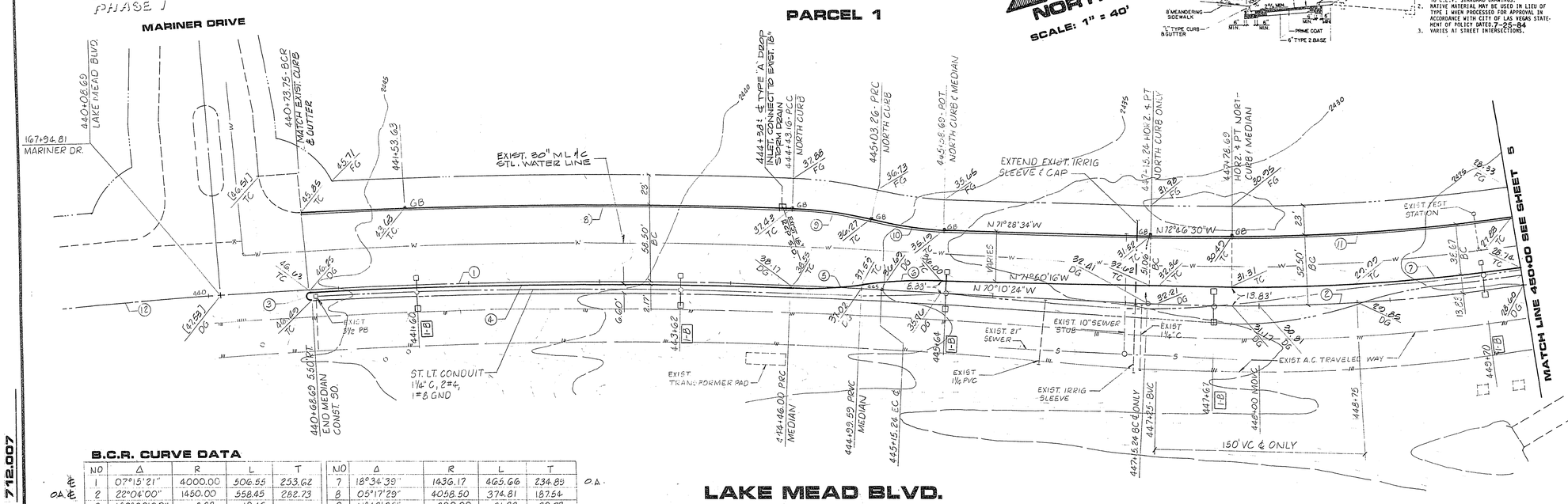

LAKE MEAD BLVD.

B.C.R. CURVE DATA

NO	Δ	R	L	T
1	07°15'21"	4000.00	506.55	253.62
2	22°04'00"	1450.00	558.45	282.73
3	180°00'00"	3.33	10.46	~
4	05°24'28"	3997.83	377.32	188.80
5	10°18'56"	300.00	54.01	27.08
6	11°18'15"	300.00	59.19	29.69

O.A. ℄ ⊥

NO	Δ	R	L	T
7	18°34'39"	1436.17	465.66	234.89
8	05°17'29"	4058.50	374.81	187.54
9	11°42'38"	300.00	61.32	30.77
	10°40'41"	300.00	55.91	28.04
11	10°18'38"	1397.50	251.48	126.08
12	15°58'29"	4000.00	1115.24	561.26

O.A. ℄ O.A.

N/A
CLV CHIEF LAND DEVELOPMENT — DATE

JOB NO. 712.007

8/24 DIETERICH-POST 8532D

REV	DATE	DESCRIPTION

RECOMMENDED FOR APPROVAL — MICHAEL J. SCHWARTZ, NEVADA REGISTERED PROFESSIONAL ENGINEER — R.E. NO. 6417 — DATE 8/1/82

G.C. WALLACE, INC.
Engineering/Architecture
1555 SOUTH RAINBOW BLVD./LAS VEGAS, NEVADA 89102

SOUTH SHORES - PHASE 2-A
LAKE MEAD BLVD.
STA. 440+73.75 TO STA. 450+00

SHEET 4 OF 5 SHEETS

14 1079-4034-2A