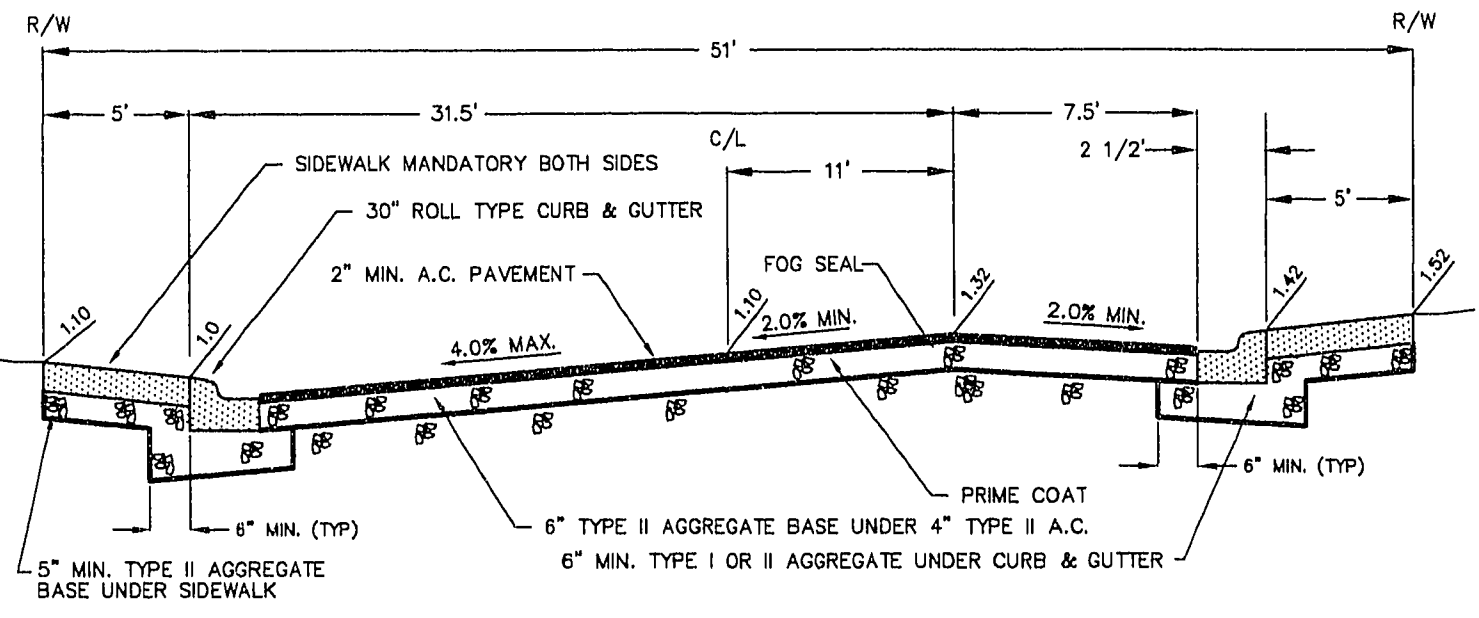


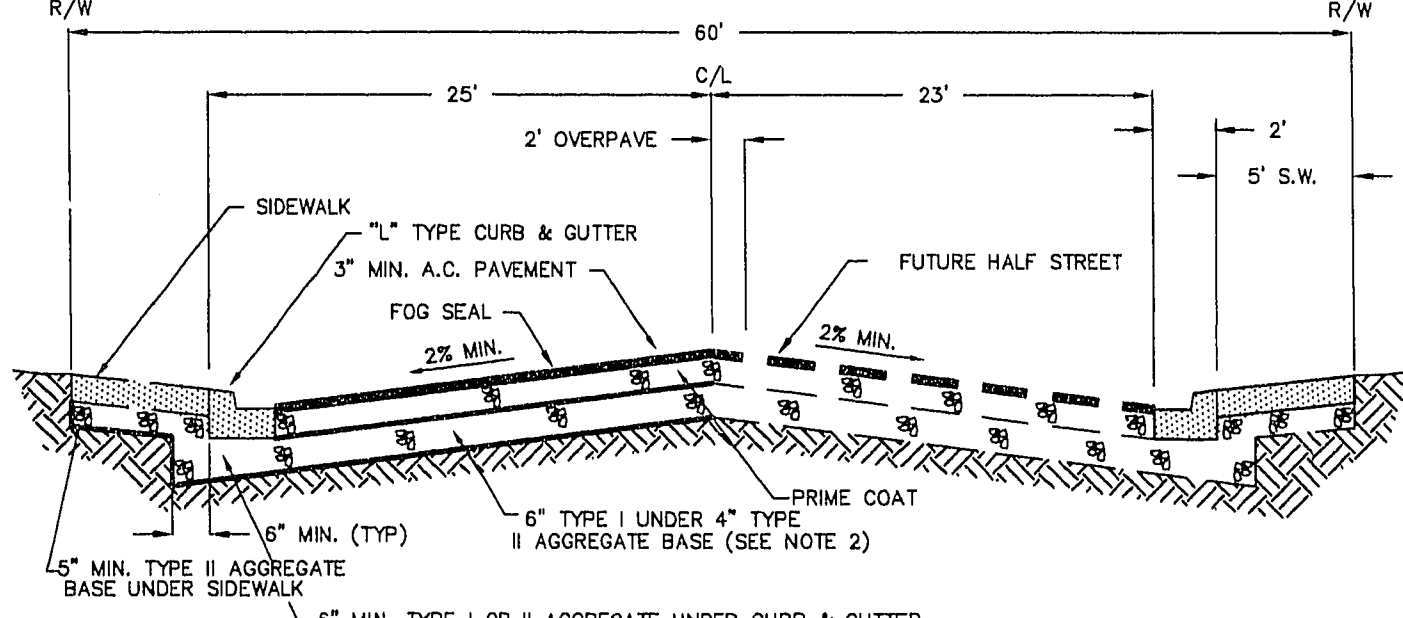
- NOTES:
1. FINAL A.C. PAVEMENT SURFACE SHALL BE 1/2" ABOVE LIP OF GUTTER, EXCEPT AT SIDEWALK RAMPS.
 2. STRUCTURAL SECTION SHOWN IS BASED ON AN "R" VALUE OF 20. OTHER STRUCTURAL SECTIONS MAY BE APPROVED IF BASED ON ENGINEERING ANALYSIS BASED ON "R" OR "CBR" VALUES DETERMINED BY SOIL TESTING. IN NO CASE SHALL THE A.C. THICKNESS BE LESS THAN SHOWN.
 4. DESIGN BASED ON GEOTECHNICAL REPORT #64935220 PREPARED BY TERRACON, INC. DATED 1-19-94

51' ROW STREET SECTION DETAIL



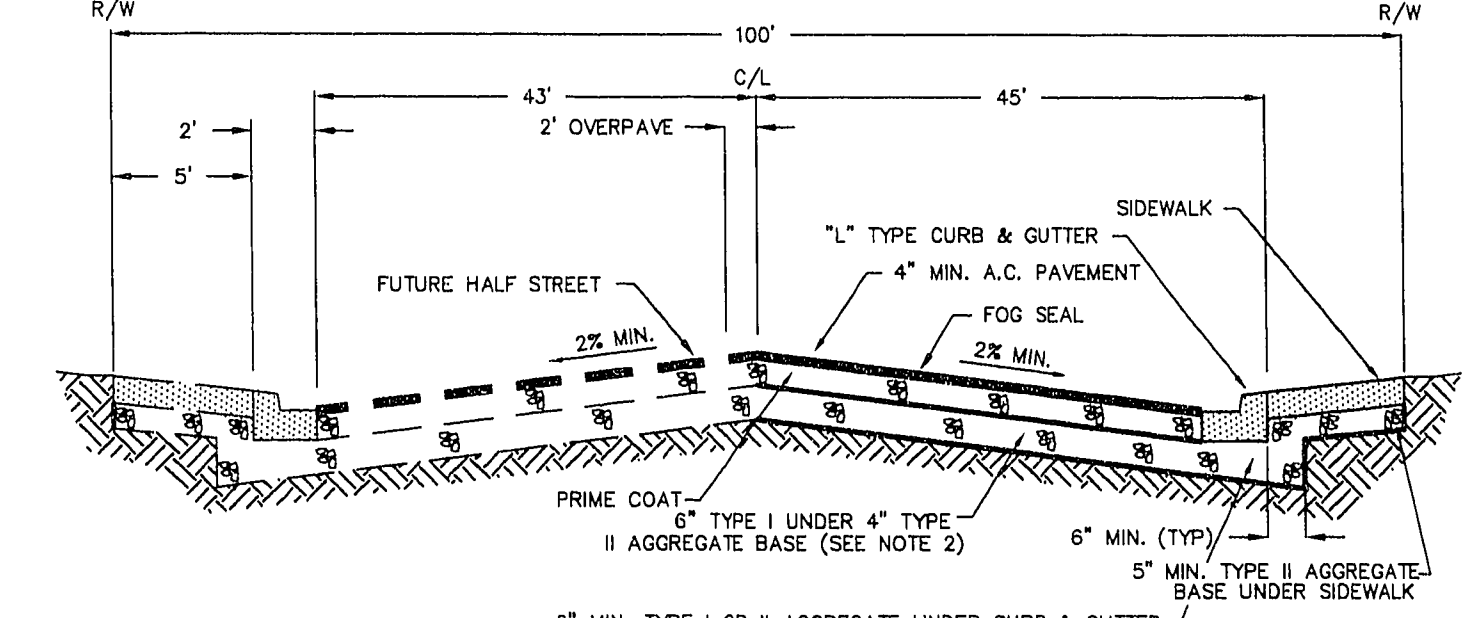
- NOTES:
1. FINAL A.C. PAVEMENT SURFACE SHALL BE 1/2" ABOVE LIP OF GUTTER, EXCEPT AT SIDEWALK RAMPS.
 2. STRUCTURAL SECTION SHOWN IS BASED ON AN "R" VALUE OF 20. OTHER STRUCTURAL SECTIONS MAY BE APPROVED IF BASED ON ENGINEERING ANALYSIS BASED ON "R" OR "CBR" VALUES DETERMINED BY SOIL TESTING. IN NO CASE SHALL THE A.C. THICKNESS BE LESS THAN SHOWN.
 3. DESIGN BASED ON GEOTECHNICAL REPORT #64935220 PREPARED BY TERRACON, INC. DATED 1-19-94

**ELK RIVER DRIVE
51' ROW STREET OFFSET CROWN SECTION DETAIL**



- NOTES:
1. FINAL A.C. PAVEMENT SURFACE SHALL BE 1/2" ABOVE LIP OF GUTTER, EXCEPT AT SIDEWALK RAMPS.
 2. STRUCTURAL SECTION SHOWN IS BASED ON AN "R" VALUE OF 20. OTHER STRUCTURAL SECTIONS MAY BE APPROVED IF BASED ON ENGINEERING ANALYSIS BASED ON "R" OR "CBR" VALUES DETERMINED BY SOIL TESTING. IN NO CASE SHALL THE A.C. THICKNESS BE LESS THAN SHOWN.

60' ROW BUCKSKIN AVENUE



- NOTES:
1. FINAL A.C. PAVEMENT SURFACE SHALL BE 1/2" ABOVE LIP OF GUTTER, EXCEPT AT SIDEWALK RAMPS.
 2. STRUCTURAL SECTION SHOWN IS BASED ON AN "R" VALUE OF 20. OTHER STRUCTURAL SECTIONS MAY BE APPROVED IF BASED ON ENGINEERING ANALYSIS BASED ON "R" OR "CBR" VALUES DETERMINED BY SOIL TESTING. IN NO CASE SHALL THE A.C. THICKNESS BE LESS THAN SHOWN.

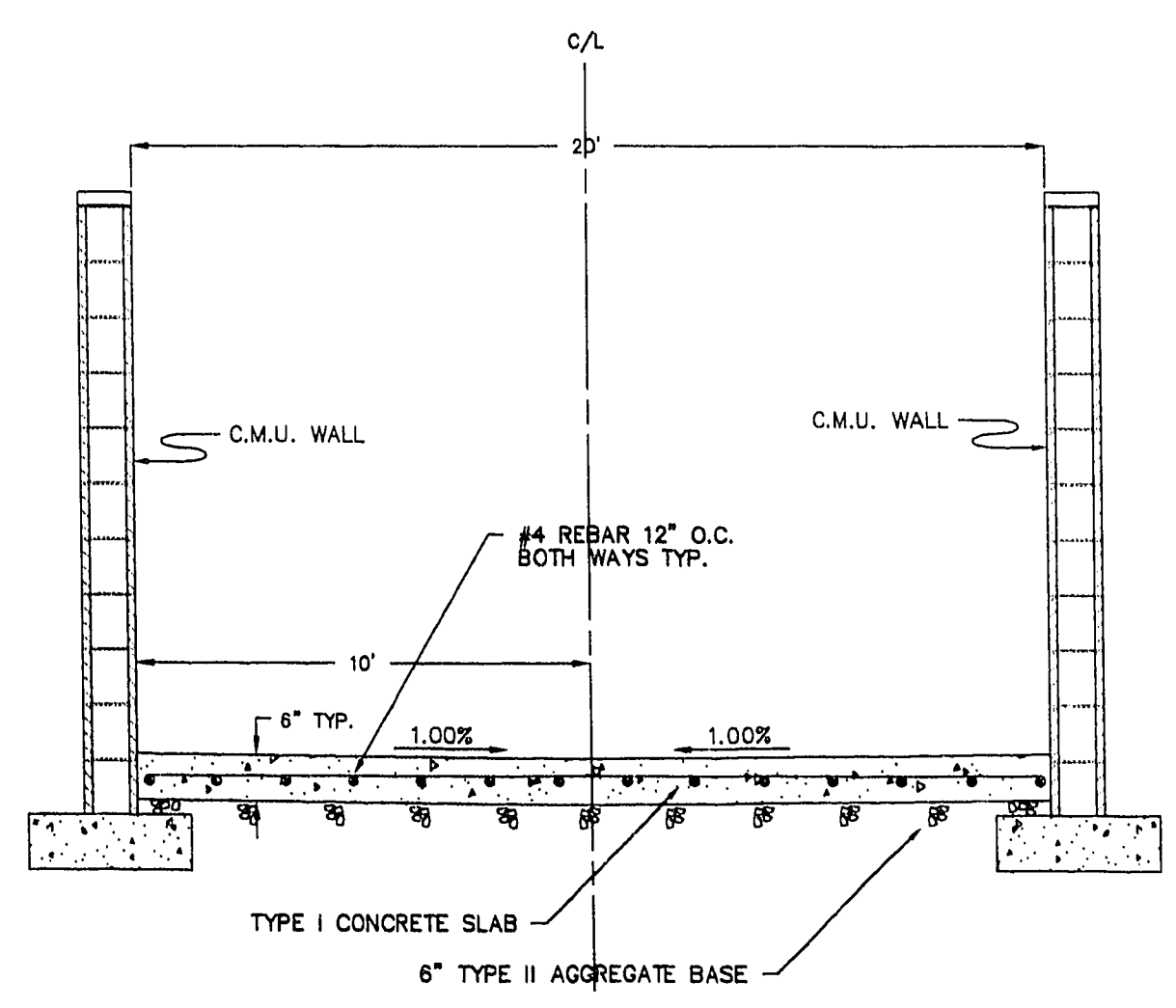
100' ROW FORT APACHE ROAD

APPROVED BY	DATE	REVISION
ET	4/4/95	

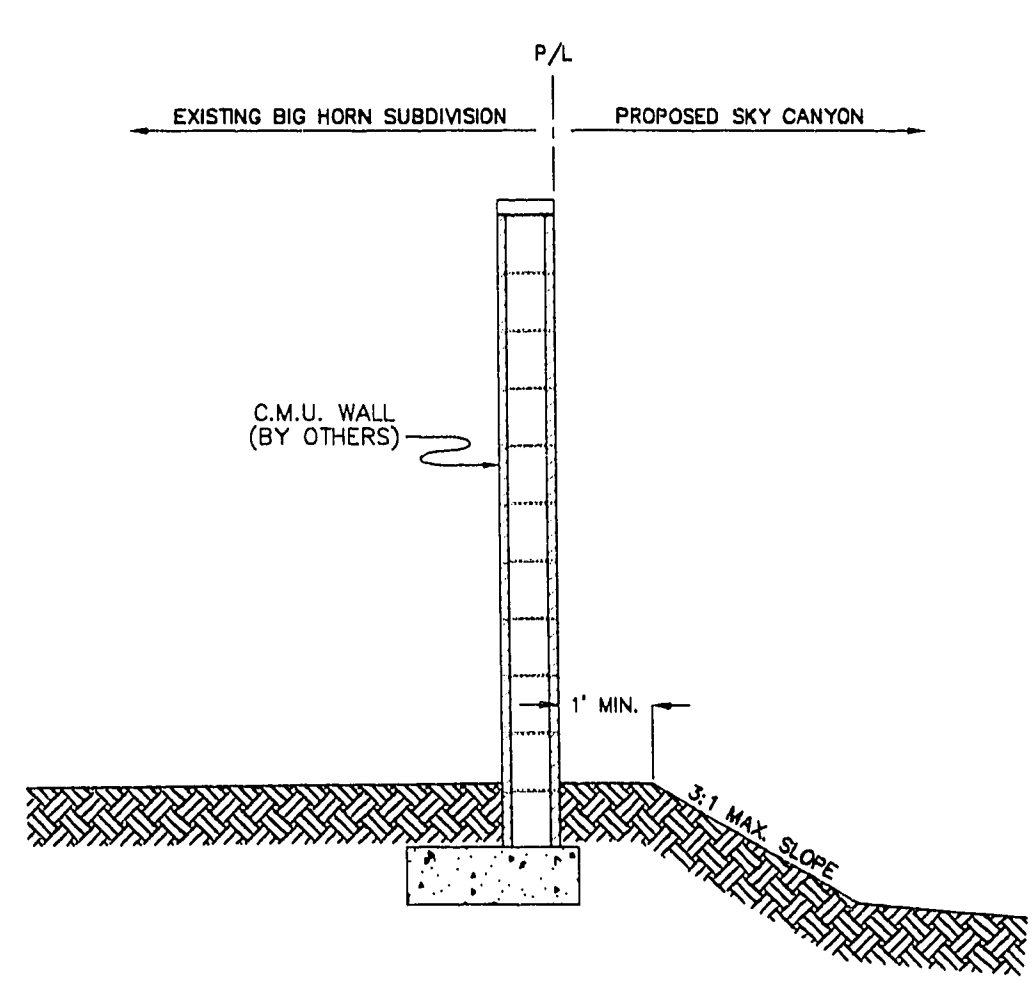
REVISION SECTION D-D TO REMOVE FOOTING FROM PUBLIC R/W.

1-1-95

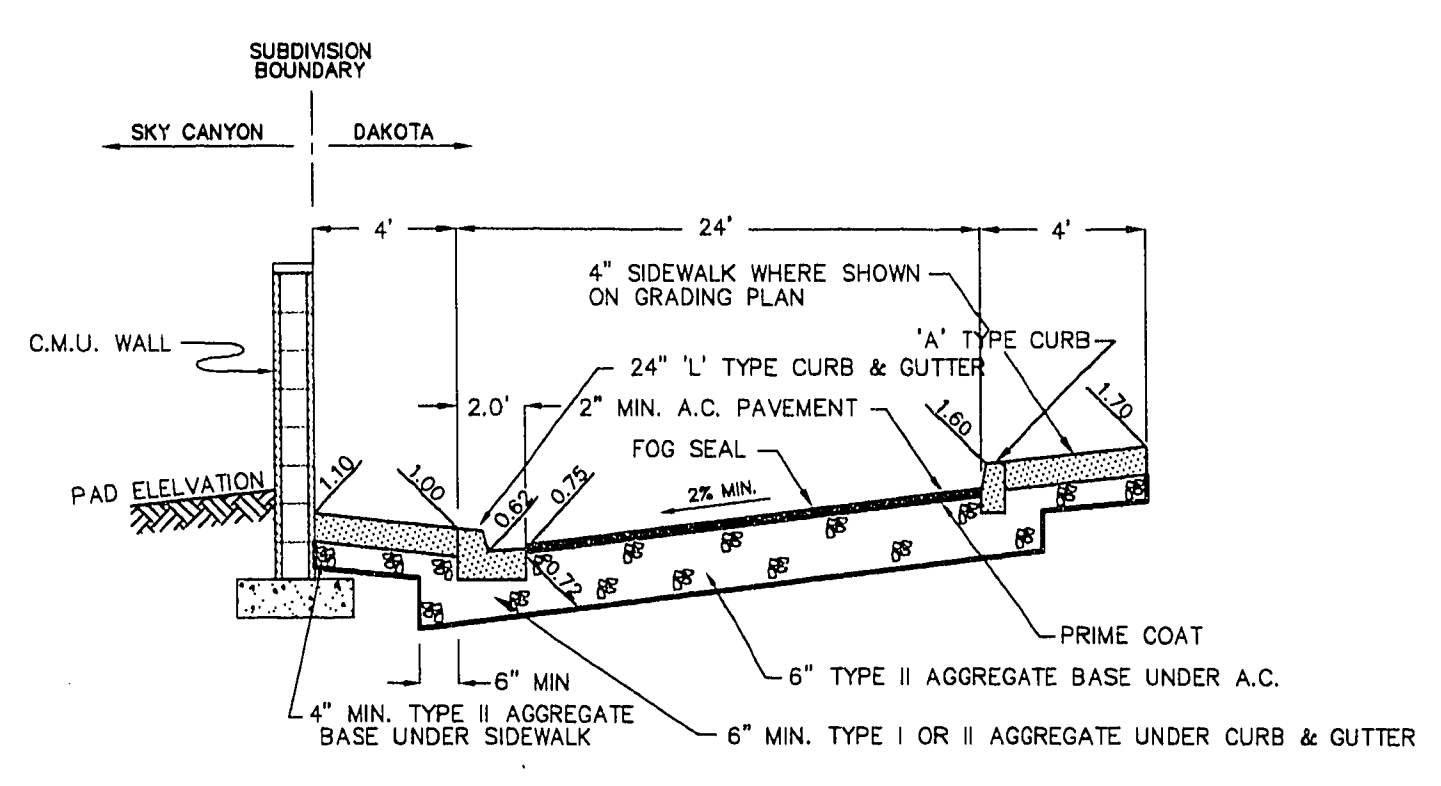
ALPHA & ENGINEERING COMPANY
100 So. Jones Blvd., Las Vegas, NV 89107
Telephone: (702) 877-1300



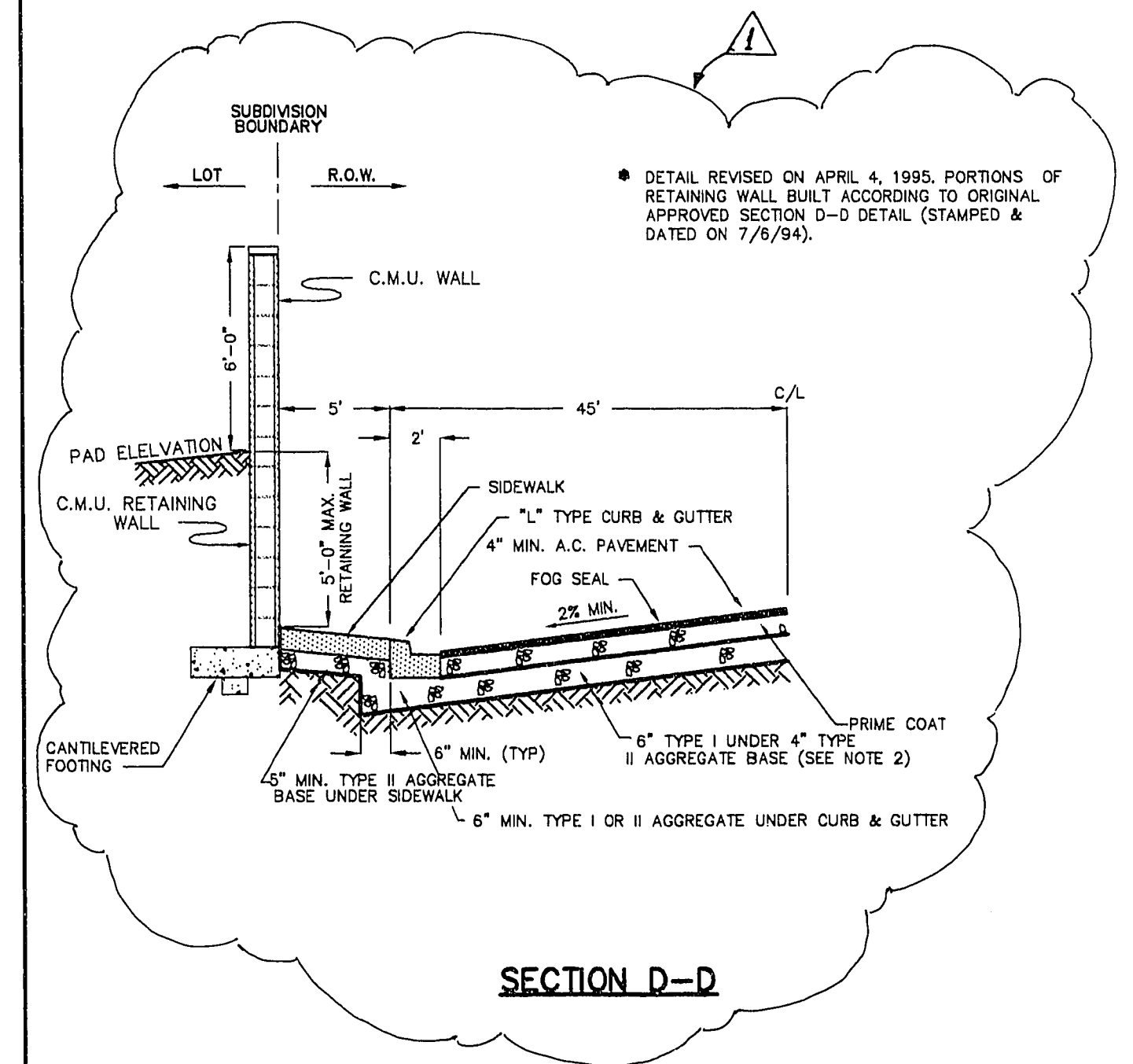
**20' CONCRETE DRAINAGE EASEMENT
SECTION A-A**



SECTION B-B



SECTION C-C



SECTION D-D

NOTICE!

EXISTING UTILITIES ARE SHOWN ON PLANS FOR THE CONVENIENCE OF THE CONTRACTOR ONLY. THE CONTRACTOR IS RESPONSIBLE FOR THE PROTECTION OF ALL UTILITIES. THE ENGINEER BEARS NO RESPONSIBILITY FOR UTILITIES NOT SHOWN OR SHOWN INCORRECTLY.

Call Before You Dig

1-800-227-2600
UNDERGROUND SERVICE (US)

DETAIL SHEET

SKY CANYON

TITLE

PROJECT

JOB # N3-89-02

NAME SULLIVAN/MRA

DATE 7-8-94

SCALE NO SCALE

PAGE

14

850205.DWG OF 14

11-14-99 Revised 1074-4326-142