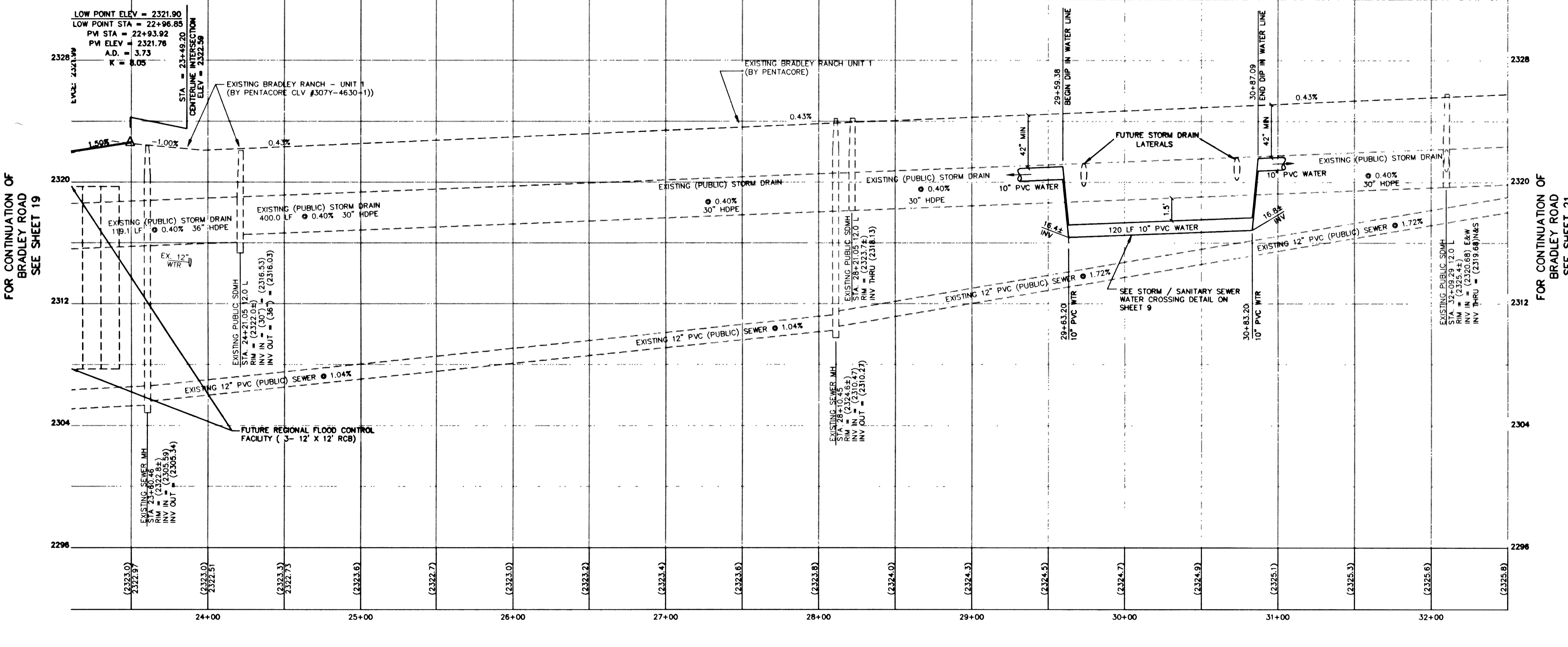


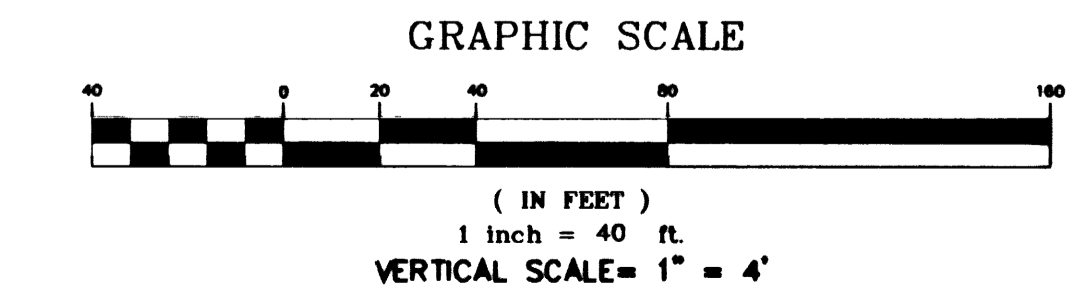

**LEGEND**

	UNIT/PARCEL LINE
	EXISTING GRADE CONTOUR
	EXISTING
	EXISTING
	PROPOSED BY OTHERS OR FUTURE
	PROPOSED BY OTHERS OR FUTURE
	RATE & DIRECTION OF FLOW
	LOT DRAINAGE SWALE
	SCARP (2' HOR. TO 1' VERT.) UNLESS OTHERWISE NOTED
	FINISH FLOOR
	GRADE BREAK
	TOP OF CURB
	FLOWLINE
	FINISH GRADE
	HIGH POINT
	SIDEWALK
	BEGIN CURVE RADIUS
	SIDEWALK RAMP
	LOT NUMBER
	BLOCK NUMBER



- WATER CONSTRUCTION NOTES**
- STD. FIRE HYD. W/ASSY. PER UDACS PLATE 7
  - 8" TEE PER UDACS PLATE 5
  - 8" GATE VALVE PER UDACS PLATE 8
  - 8" 90° BEND PER UDACS PLATE 5
  - 8" 45° BEND PER UDACS PLATE 5
  - 2" BLOW OFF ASSEMBLY PER UDACS PLATE 4
  - 12"x12"x12" TEE PER UDACS PLATE 5
  - 10"x10"x10" TEE PER UDACS PLATE 5
  - 12"x10" REDUCER PER UDACS PLATE 5
  - 10"x8" REDUCER PER UDACS PLATE 5
  - 12" GATE VALVE PER UDACS PLATE 8
  - 10" GATE VALVE PER UDACS PLATE 8
  - 12" CROSS PER UDACS PLATE 5
  - 1" TYPE 'K' COPPER SERVICE PER UDACS PLATE 1B
  - 1" TYPE 'K' COPPER SERVICE PER UDACS PLATE 1D
  - 8"x6" REDUCER PER UDACS PLATE 5
  - 12"x8" REDUCER PER UDACS PLATE 5
  - 8" MJ TAPPING TEE PER UDACS PLATE 5
  - 8" TAPPING VALVE PER UDACS PLATE 8

**BRADLEY ROAD**  
PUBLIC STREET



**NOTE**  
ALL PRIVATE STREETS ARE CLV SEWER & PUBLIC DRAINAGE EASEMENTS TO BE PRIVATELY MAINTAINED.

**NOTICE TO CONTRACTOR !**  
EXISTING UTILITY LOCATIONS SHOWN HEREON ARE APPROXIMATE ONLY. IT SHALL BE THE CONTRACTOR'S RESPONSIBILITY TO DETERMINE THE EXACT VERTICAL AND HORIZONTAL LOCATION OF ALL EXISTING UNDERGROUND UTILITIES PRIOR TO COMMENCING CONSTRUCTION. NO REPRESENTATION IS MADE THAT ALL EXISTING UTILITIES ARE SHOWN HEREON. THE ENGINEER ASSUMES NO RESPONSIBILITY FOR UTILITIES NOT SHOWN OR UTILITIES NOT SHOWN IN THEIR PROPER LOCATION.

AVOID CUTTING UNDERGROUND UTILITIES. IT'S COSTLY.

**CALL before you Dig**

1-800-227-2600  
UNDERGROUND SERVICE (USA)

AVOID HITTING OVERHEAD POWER LINES. IT'S COSTLY.


**CALL BEFORE YOU DIG OVERHEAD**

CALL 1-702-593-6111

**BENCHMARK**  
CITY OF LAS VEGAS VERTICAL CONTROL  
ONLY BM #519118, SW COR. OF WATER DISTRICT FENCE, DECATUR BLVD. & DEER SPRINGS WAY  
STATION 11+90  
ELEVATION = 701.4306 METERS (NAV88)  
2301.306 FEET

**APPROVAL FOR CONSTRUCTION**

NO.	DATE	BY	APPROV.	REVISION DESCRIPTION



3610 North Rancho Drive  
Las Vegas, Nevada 89130  
Telephone: (702) 646-9700  
Fax: (702) 646-4145

**SOUTHWEST**  
LAND PLANNING • MAPPING • DEVELOPMENT

TITLE: STREET PLAN & PROFILE  
PROJECT: BRADLEY ROAD  
CITY OF LAS VEGAS

WORK ORDER NO. 000313  
DESIGN BY: SJW  
DATE: 7/17/00  
SCALE: 1"=40'  
CADFILE: pm1pp2  
SHEET 20 OF 34 SHEETS  
CLV DWG NO. 107Y-4630-1