



LINE	LENGTH	BEARING	LINE	LENGTH	BEARING
L1	101.01	N00°00'52"W	L111	11.00	S00°00'52"E
L2	13.91	N89°59'08"E	L112	6.00	N89°59'08"E
L3	75.01	N00°00'52"W	L113	5.49	S00°02'13"W
L4	4.00	S89°59'08"W	L114	16.00	S89°58'40"E
L5	16.60	N89°59'08"E	L115	3.00	S00°00'52"E
L6	207.51	S00°00'52"E	L116	18.50	S89°59'08"W
L7	16.00	N00°00'52"W	L117	11.00	S00°00'52"E
L8	1.17	N89°59'08"E	L118	15.00	S00°00'52"E
L9	10.52	S00°00'52"E	L119	88.00	N89°59'08"E
L10	4.41	S00°00'52"E	L120	82.00	N89°59'08"E
L11	89.67	S89°59'08"W	L121	35.00	S00°00'52"E
L12	5.63	S89°59'08"W	L122	15.00	S00°00'52"E
L13	6.15	S89°59'08"W	L123	20.00	S00°00'52"E
L14	12.52	S00°00'52"E	L124	15.00	S00°00'52"E
L15	1.16	S89°59'08"W	L125	14.72	S89°59'08"W
L16	14.41	N89°59'08"E	L126	16.00	S00°00'52"E
L17	41.41	N89°59'08"E	L127	15.00	S89°59'08"W
L18	4.00	N00°00'52"W	L128	5.50	N89°59'08"E
L19	33.84	S89°59'08"W	L129	5.50	N89°59'08"E
L20	0.00	S26°33'54"W	L130	43.93	N89°59'09"E
L21	9.50	S00°00'52"E	L131	47.09	S89°59'08"W
L22	11.45	N00°00'52"W	L132	1.00	S51°50'14"W
L23	16.50	N00°00'52"W	L133	18.04	N51°50'14"E
L24	16.00	N89°59'08"E	L134	11.33	N38°09'46"W
L25	16.00	S89°59'08"W	L135	15.13	S28°39'41"W
L26	16.50	N89°59'08"E	L136	14.56	N00°00'52"W
L27	17.00	N89°59'08"E	L137	68.18	S16°27'10"W
L28	4.00	N89°59'13"E	L138	15.02	N00°00'52"W
L29	6.42	S00°00'52"E	L139	14.97	N00°00'52"W
L30	18.04	N89°59'08"E	L140	15.50	S89°59'08"W
L31	4.42	S00°00'52"E	L141	15.09	N47°40'37"W
L32	85.00	S00°00'52"E	L142	15.10	N18°44'06"W
L33	0.01	N00°00'52"W	L143	16.50	S89°59'08"W
L34	84.50	S00°00'52"E	L144	153.51	S00°00'52"E
L35	3.01	S00°00'52"E	L145	10.00	S89°59'08"W
L36	18.46	N89°59'08"E	L146	11.62	N89°59'08"E
L37	15.60	S89°59'08"W	L147	80.61	S89°59'08"W
L38	40.93	S89°59'08"W	L148	9.48	N89°59'08"E
L39	0.50	N00°00'52"W	L149	57.84	S89°59'08"E
L40	4.15	N00°00'52"W	L150	108.29	S00°00'52"E
L41	16.95	N00°00'52"W	L151	21.03	N89°59'08"E
L42	16.00	N00°00'52"W	L152	35.50	N89°59'08"E
L43	51.00	N89°59'08"E	L153	19.69	S89°59'08"W
L44	7.50	N00°00'52"W	L154	113.36	N00°00'52"W
L45	18.45	N00°00'52"W	L155	165.55	N00°00'52"W
L46	47.00	N89°59'08"E	L156	159.03	S00°00'52"E
L47	12.00	N00°00'52"W	L157	26.00	S00°00'52"E
L48	13.50	N00°00'52"W	L158	145.00	S00°00'52"E
L49	15.75	S89°59'56"W	L159	131.84	S00°00'52"E
L50	13.66	S00°00'11"W	L160	13.53	S89°59'08"W
L51	82.59	S89°59'57"W	L161	110.50	N89°59'08"E
L52	75.10	S89°59'57"E	L162	71.80	N89°59'08"E
L53	88.10	N00°00'52"W	L163	10.53	S00°00'52"E
L54	20.49	S00°00'11"W	L164	16.00	S00°00'52"E
L55	15.98	N00°00'03"W	L165	95.68	N89°59'08"E
L56	21.47	N00°00'03"W	L166	64.00	S00°00'52"E
L57	7.58	S89°59'57"W	L167	7.50	N00°00'03"W
L58	10.13	S89°42'08"W	L168	4.85	N89°59'57"E
L59	14.27	N00°00'03"W	L169	17.46	S89°59'08"E
L60	32.95	N00°01'02"W	L170	26.57	N44°20'33"W
L61	31.32	N89°59'57"E	L171	8.32	N25°43'35"W
L62	22.75	S89°59'56"W	L172	131.61	N00°00'51"W
L63	33.02	N00°00'52"W	L173	26.21	S89°59'08"W
L64	8.06	S00°00'52"E	L174	37.21	S25°43'35"E
L65	6.00	S89°59'08"W	L175	10.25	N89°59'08"E
L66	16.00	N00°00'52"W	L176	23.87	N00°00'03"W
L67	8.88	N89°59'08"E	L177	25.18	S89°59'57"W
L68	20.34	S00°00'52"E			
L69	18.96	S89°59'08"W			
L70	93.65	S00°00'42"E			
L71	2.17	N89°59'08"E			
L72	12.50	S00°00'52"E			
L73	12.50	S00°00'52"E			
L74	5.00	N89°59'08"E			
L75	2.00	S00°00'52"E			
L76	16.00	N89°59'08"E			
L77	70.00	N89°59'08"E			
L78	37.49	S00°00'52"E			
L79	1.01	N00°00'03"W			
L80	0.50	N00°00'52"W			
L81	11.33	S00°00'52"E			
L82	10.33	N89°59'08"E			
L83	6.00	S00°00'52"E			
L84	6.00	S00°00'52"E			
L85	16.00	N89°59'08"E			
L86	4.65	N00°00'03"W			
L87	17.01	S73°23'26"E			
L88	12.75	S73°23'26"E			
L89	14.84	S89°59'08"W			
L90	0.30	S73°23'26"E			
L91	22.70	N89°59'08"E			
L92	4.00	N00°00'52"W			
L93	24.97	N44°59'08"E			
L94	18.00	N00°00'52"W			
L95	13.92	N89°59'08"E			
L96	17.20	N89°59'08"E			
L97	9.70	N89°59'08"E			
L98	7.27	N89°59'08"E			
L99	16.00	N89°59'08"E			
L100	18.00	N00°00'52"W			
L101	14.59	N89°59'08"E			
L102	9.00	N00°00'52"W			
L103	13.31	N89°59'08"E			
L104	16.01	N89°59'08"E			
L105	14.93	N89°59'08"E			
L106	15.00	N89°59'08"E			
L107	15.00	N89°59'08"E			
L108	16.50	N89°59'08"E			
L109	18.42	N89°59'08"E			
L110	136.00	S00°00'52"E			

REVISIONS	DATE	BY	DESCRIPTION

Planning / Civil Engineering / Surveying  
 1800 MAIN STREET, SUITE 600, RENO, NV 89509  
 TEL: (775) 784-4000 FAX: (775) 784-4070  
 246 E. WARM SPRINGS ROAD, SUITE 100, LAS VEGAS, NV 89119  
 TEL: (702) 886-8000 FAX: (702) 886-8005



SHADOW HILLS PLAZA  
 CHEYENNE AVENUE AND SHADY TIMBER  
 LAS VEGAS, NEVADA  
 IMPROVEMENT PLANS  
 HORIZONTAL CONTROL PLAN I

DRAWN: BZ  
 USER: brucez  
 CHECKED: PFF  
 TIME PLOTTED: 143413  
 DATE PLOTTED: 06-22-06  
 ORIGINAL ISSUE DATE: 02-24-06  
 PERMIT SET ISSUE DATE: TBD  
 CONSTRUCTION SET ISSUE DATE: TBD  
 EN JOB NO: 04-538  
 SHEET C-9.0  
 8 OF 16 SHEETS

**Call before you UnderGround**  
 1-702-455-7911  
 CLARK COUNTY TRAFFIC OPERATIONS

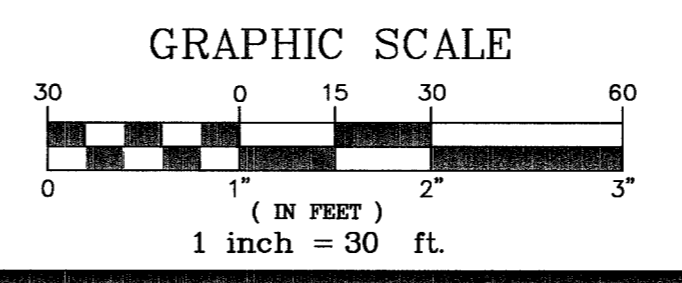
**Call before you OVERHEAD**  
 1-702-593-6111  
 NEVADA POWER AND SAFETY SERVICES DEPARTMENT

**Call before you Dig.**  
 1-800-227-2600  
 UNDERGROUND SERVICE ALERT (USA)

**BASE OF BEARING:**  
 SOUTH 0°06'11" EAST, BEING THE WEST LINE OF NORTHWEST QUARTER (SE 1/4) OF SECTION 12, TOWNSHIP 20 SOUTH, RANGE 59 EAST, M.D.M., CLARK COUNTY, NEVADA, AS SHOWN ON THAT CERTAIN MAP ON FILE IN THE OFFICE OF COUNTY RECORDER, CLARK COUNTY, NEVADA, IN FILE #1 OF SURVEYS, AT PAGE 44.

**BENCHMARK:**  
 BENCHMARK ID #R1091344 RIVET & PLATE IN CONCRETE PAD (TRANSFORMER) ± 300' WEST SHADY TIMBER ON SOUTH SIDE OF CHEYENNE ELEVATION = 2861.97 FEET, (872.33 m) NAVD 88

**NOTE:**  
 ALL DIMENSIONS ARE SHOWN TO BACK OF CURB UNLESS OTHERWISE NOTED. SEE SHEET C-9.0 FOR LINE TABLE.



**SURVEY NOTE:**  
 CAD FILES ARE NOT INCLUDED AS PART OF THE CONTRACT HAVE SURVEY SUBS BID ACCORDINGLY.

107V4656