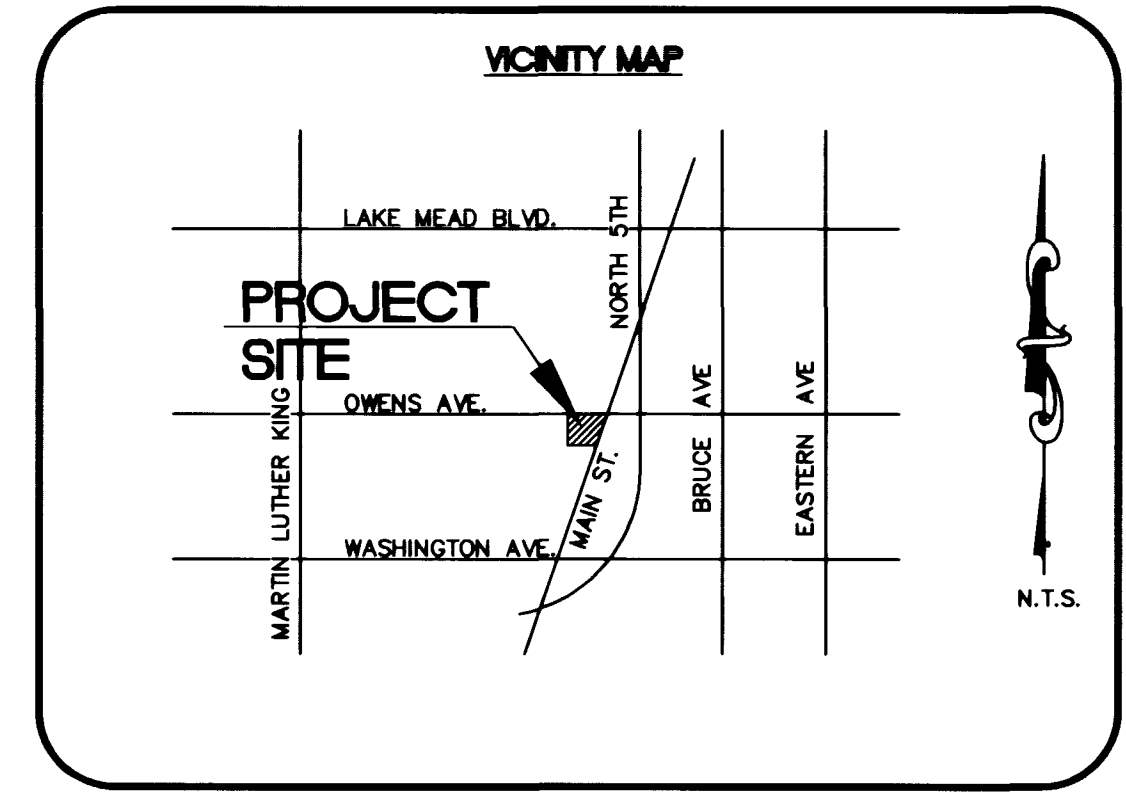


PROJECT VICINITY
SEE AREA MAP



AREA MAP
N.T.S.

SHEET INDEX

SHEET #	SHEET	DESCRIPTION
1	C1	COVER SHEET
2	C2	VICINITY MAP
3	C3	GENERAL NOTES
4	C4	UTILITY PLAN
5	C5	GRADING PLAN
6	C6	SITE PLAN
7	C7	DI

LVVWD _____ DATE


REV	DATE	BY	REVISION

6700 S. PARADISE RD., # A-1
LAS VEGAS, NEVADA 89119
PHONE (702) 897-2825
FAX (702) 897-2826

CRS
CONSULTING ENGINEERS OF NEVADA, INC.
CALDWELL RICHARDS SORESEN

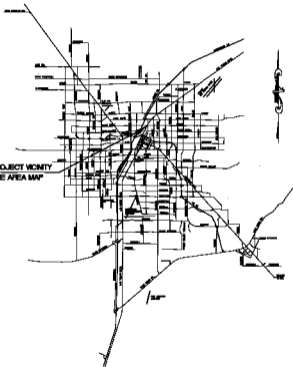
SHEET TITLE
VICINITY MAP FOR SHADE TREE SHELTER

DRAWN BY: IND	10-99
DESIGNED BY: KS	10-99
CHECKED BY: KS	10-99
PROJECT NO: 30-22938	SCALE: 1" = NIS. HOR. 1" = NIS. VERT.



Nov 12, 1999
SHEET
C2
02 OF 07 SHEETS
DRAWING NO.
2938

PROJECT VICINITY
SEE AREA MAP



AREA MAP

KEY

- PROJECT
- EXISTING
- PROPOSED
- EXISTING
- PROPOSED
- EXISTING
- PROPOSED

1" = 100'

VICINITY MAP FOR QUARTERMASTER BATTERY	
SHEET NO. 1 OF 1	DATE: 1/18/88
DRAWN BY: [Name] CHECKED BY: [Name]	DESIGNED BY: [Name]
PROJECT NO. [Number]	SCALE: 1" = 100'
PREPARED BY: [Name]	