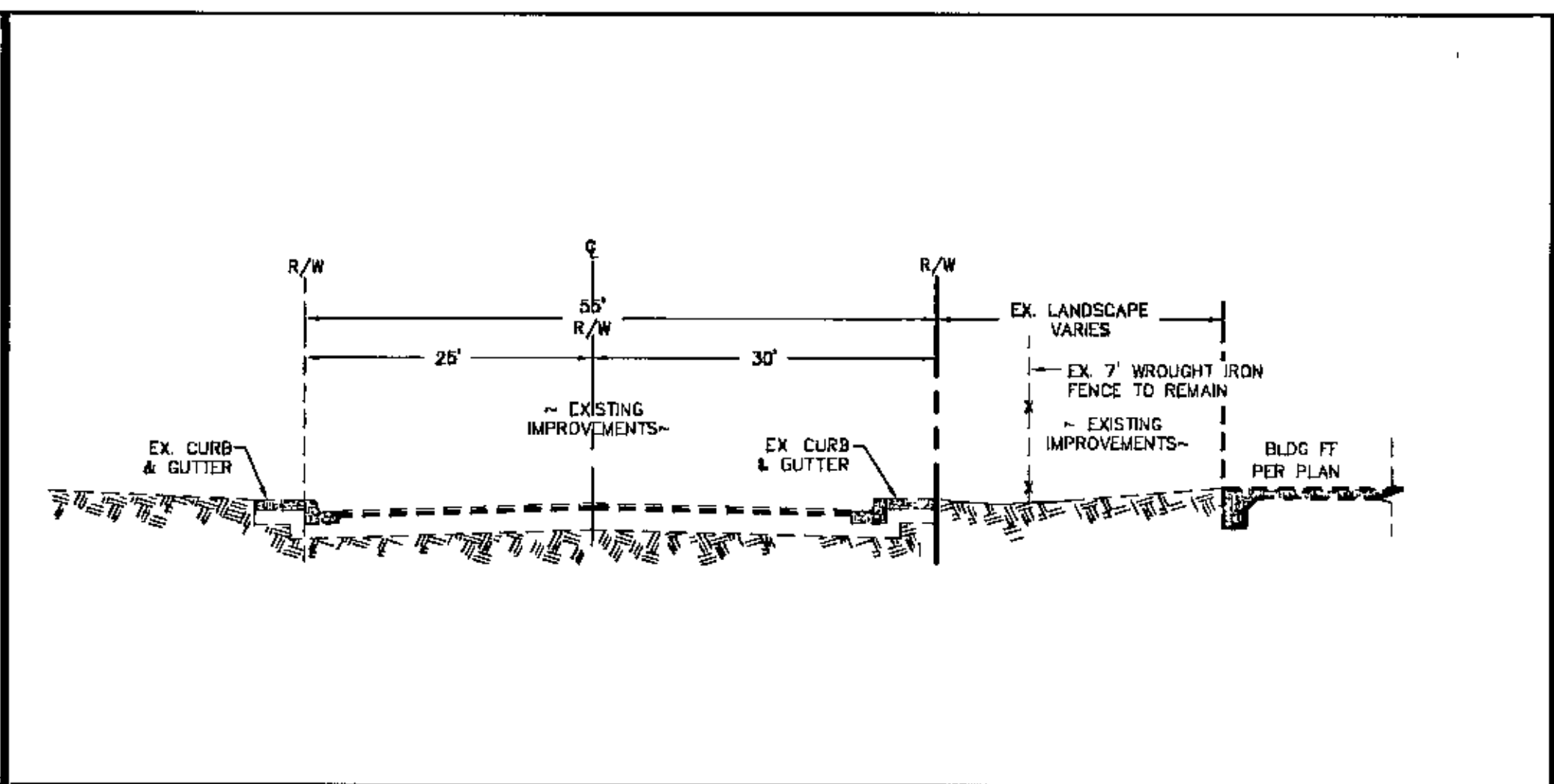


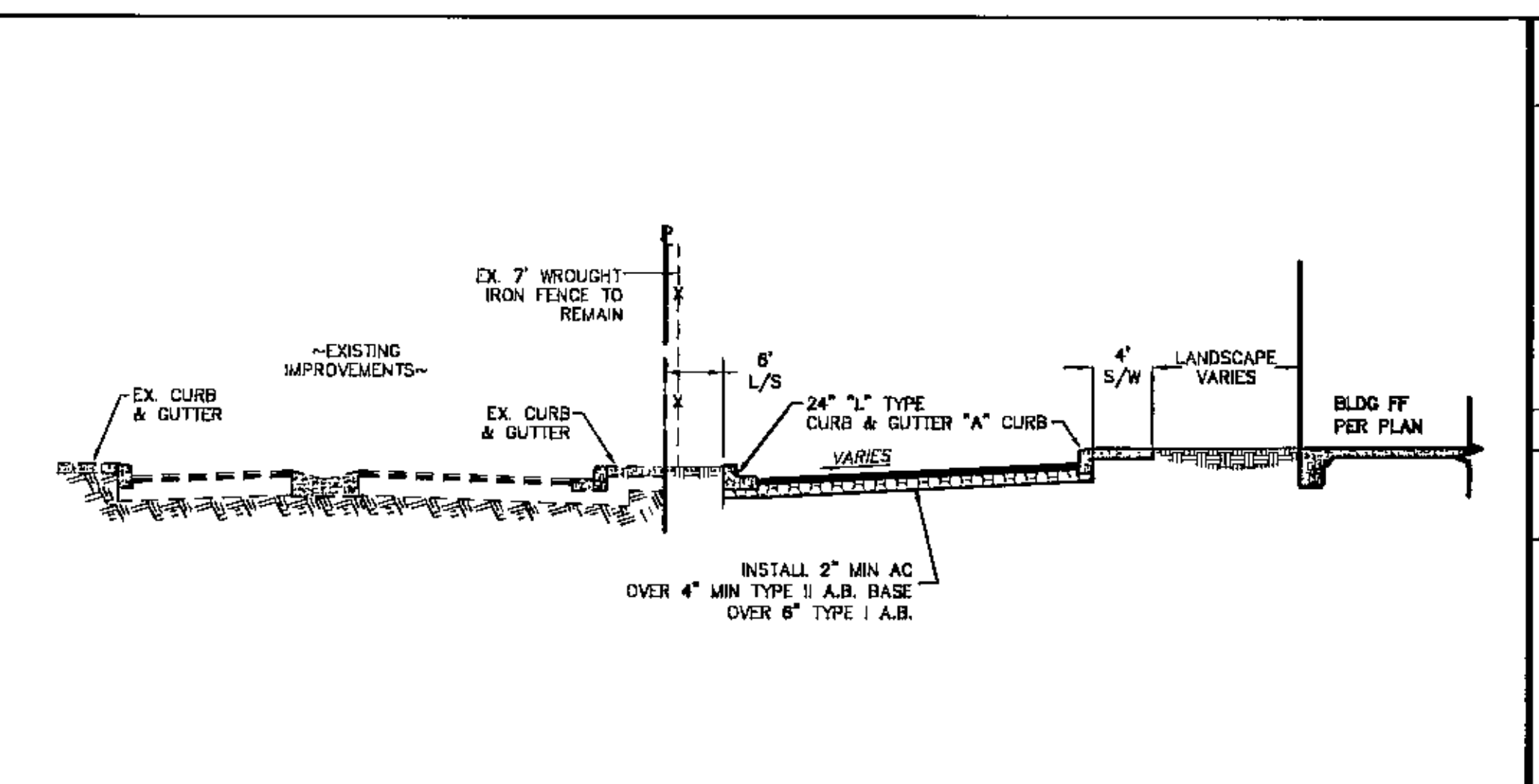
**80' URBAN ROAD-H STREET (PUBLIC)**

N.T.S. **A**



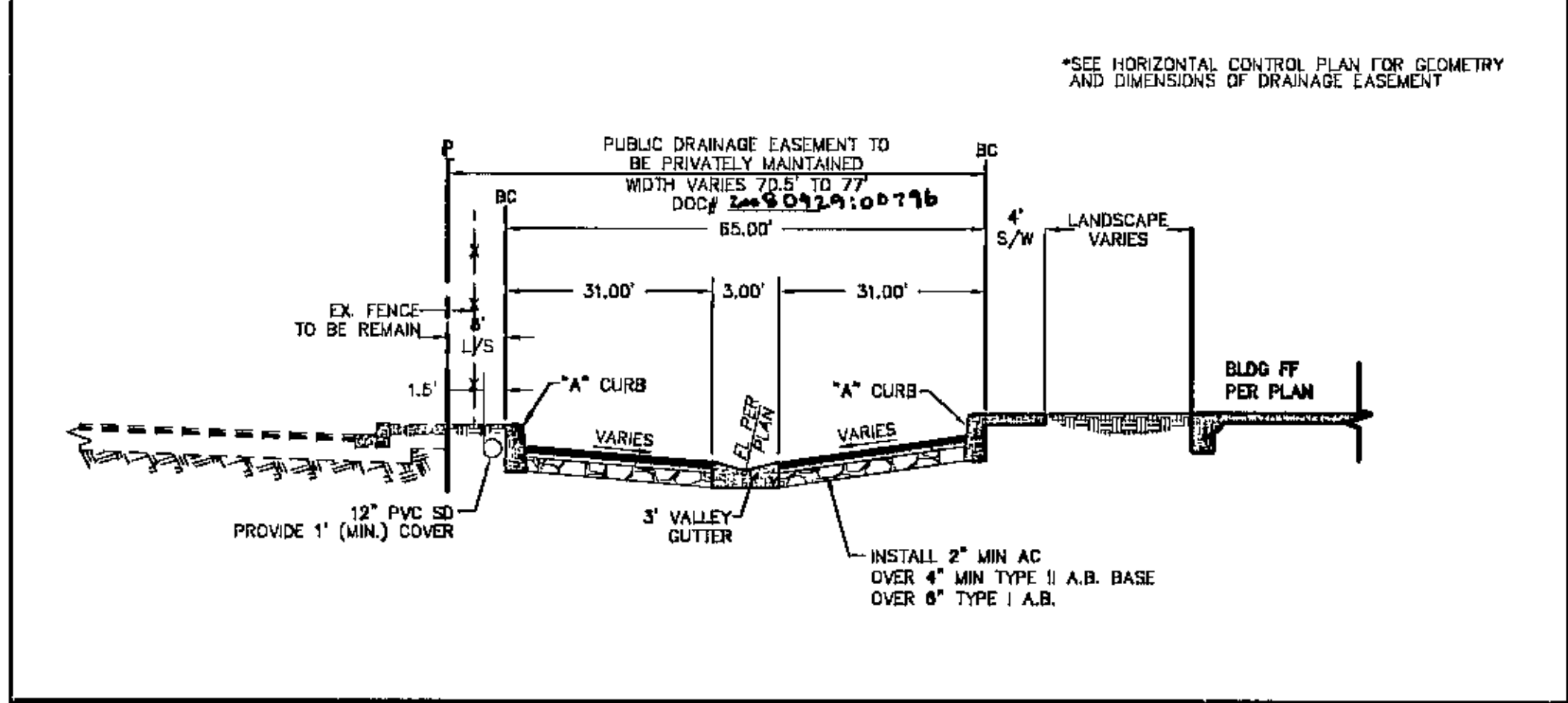
**55' URBAN ROAD-MONROE STREET (PUBLIC)**

N.T.S. **B**



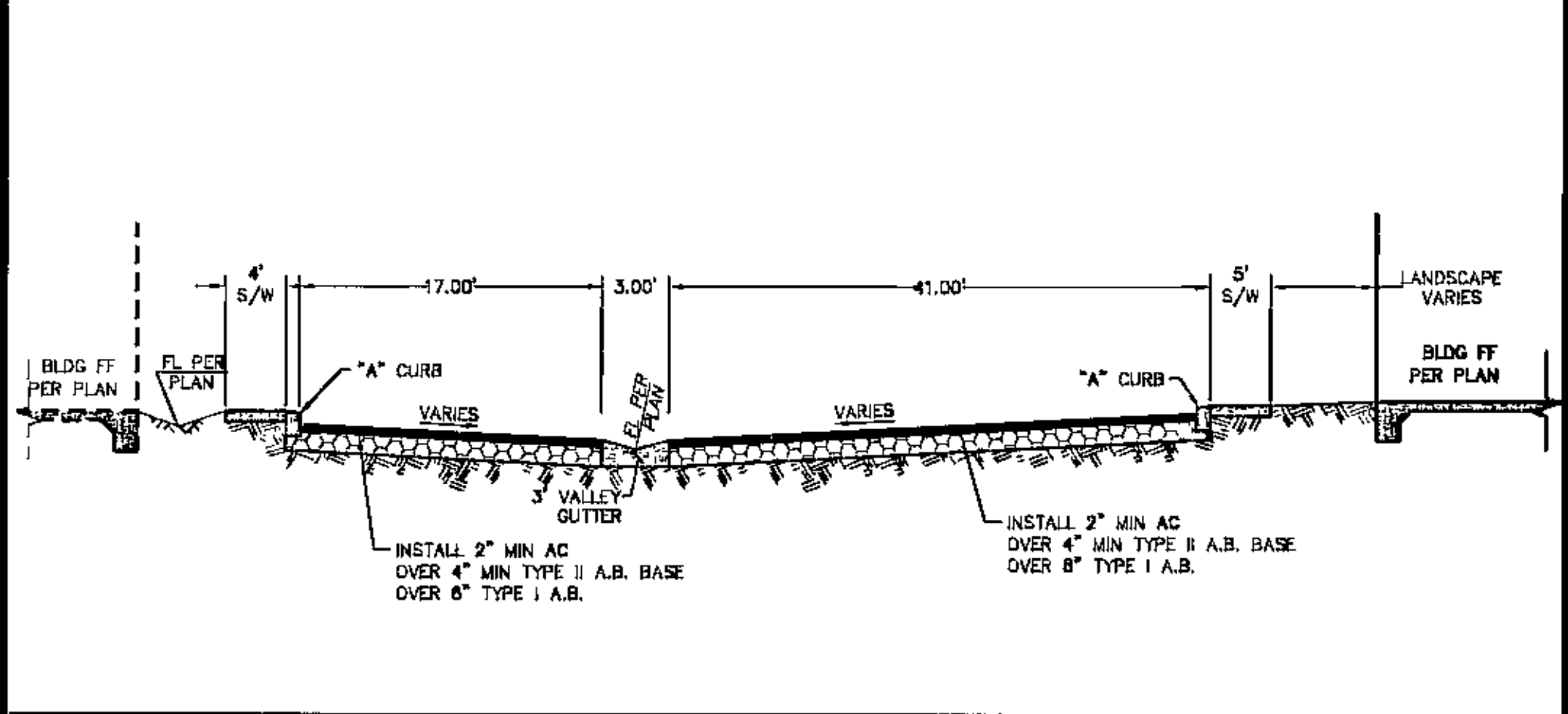
**CROSS SECTION- WEST PROPERTY LINE**

N.T.S. **C**



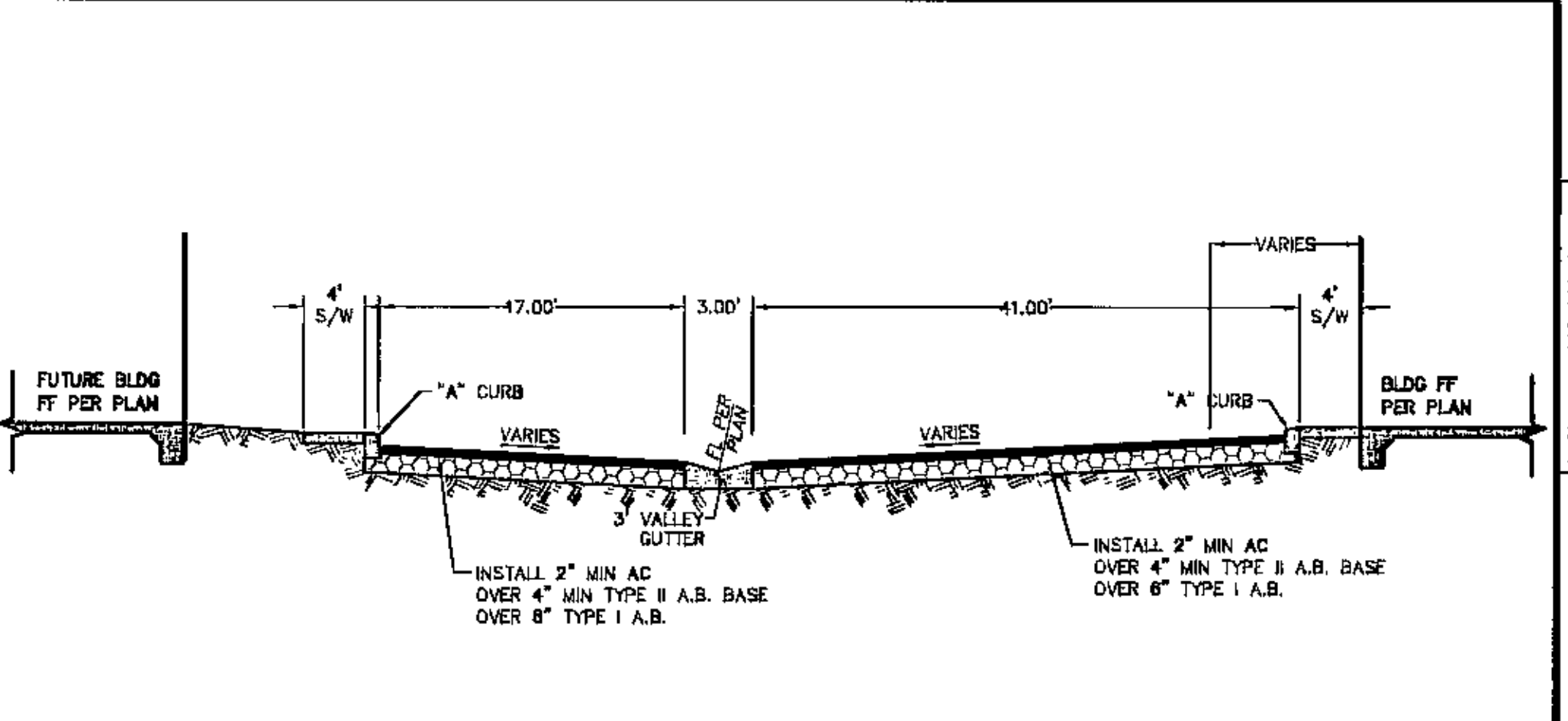
**CROSS SECTION- NORTH PROPERTY LINE**

N.T.S. **D**



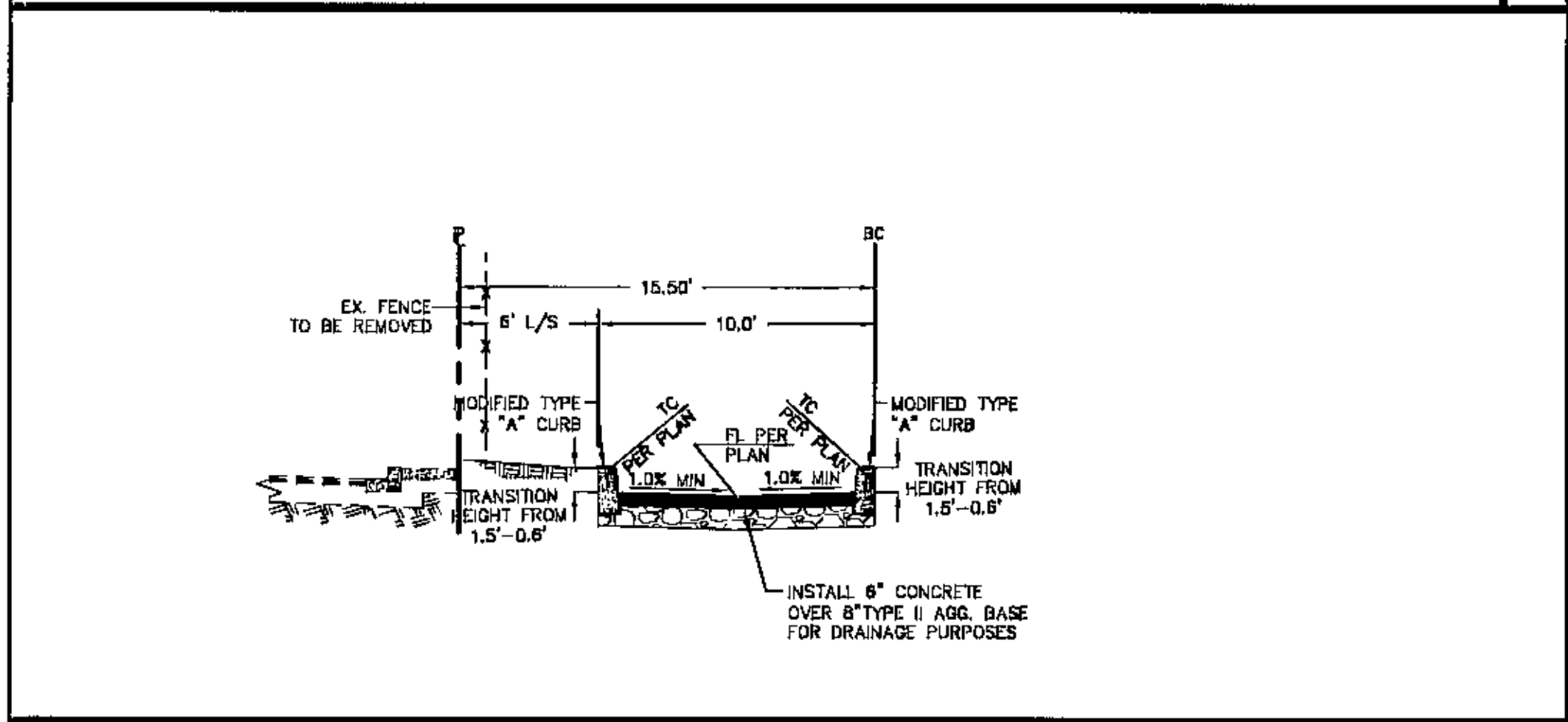
**SECTION**

N.T.S. **E**



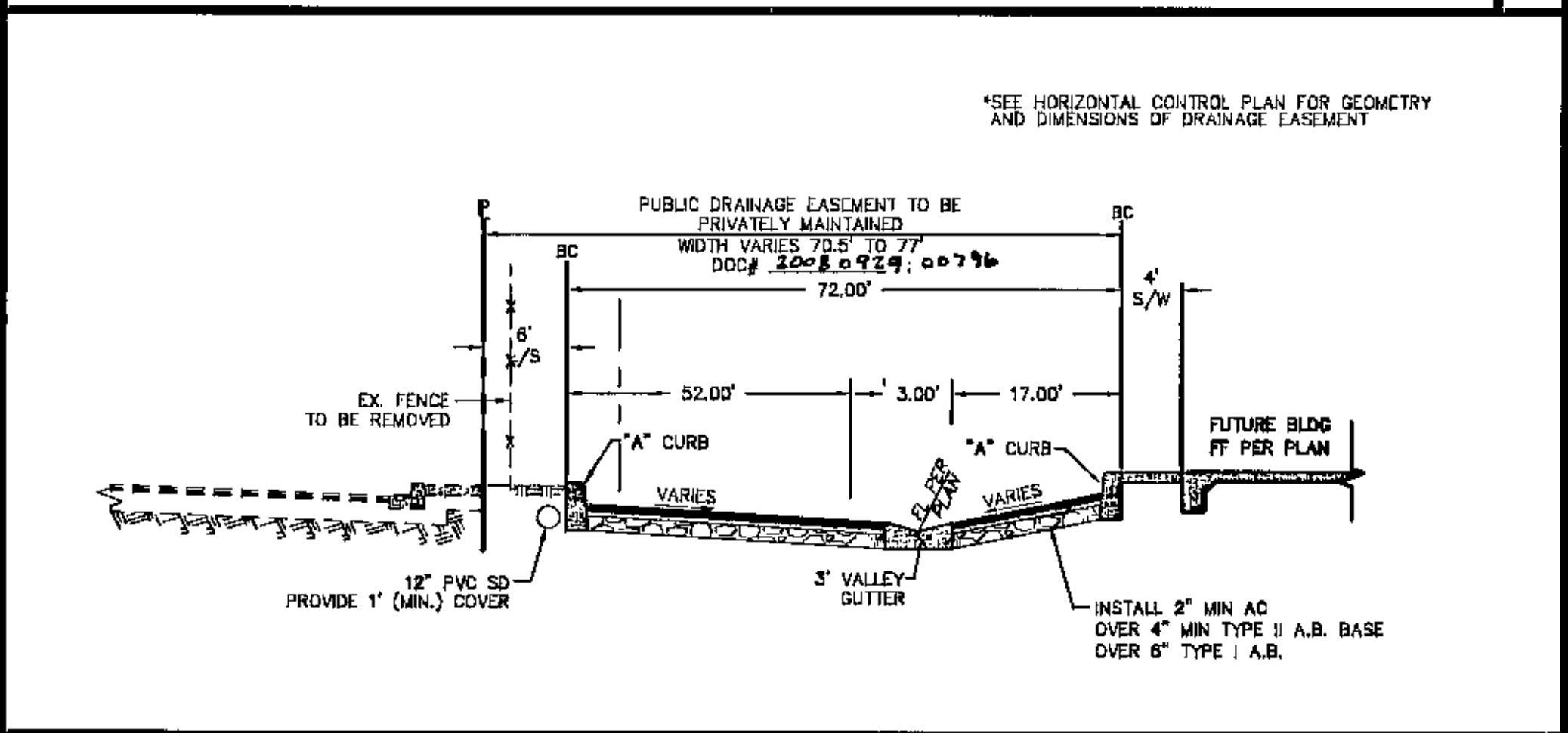
**SECTION**

N.T.S. **F**



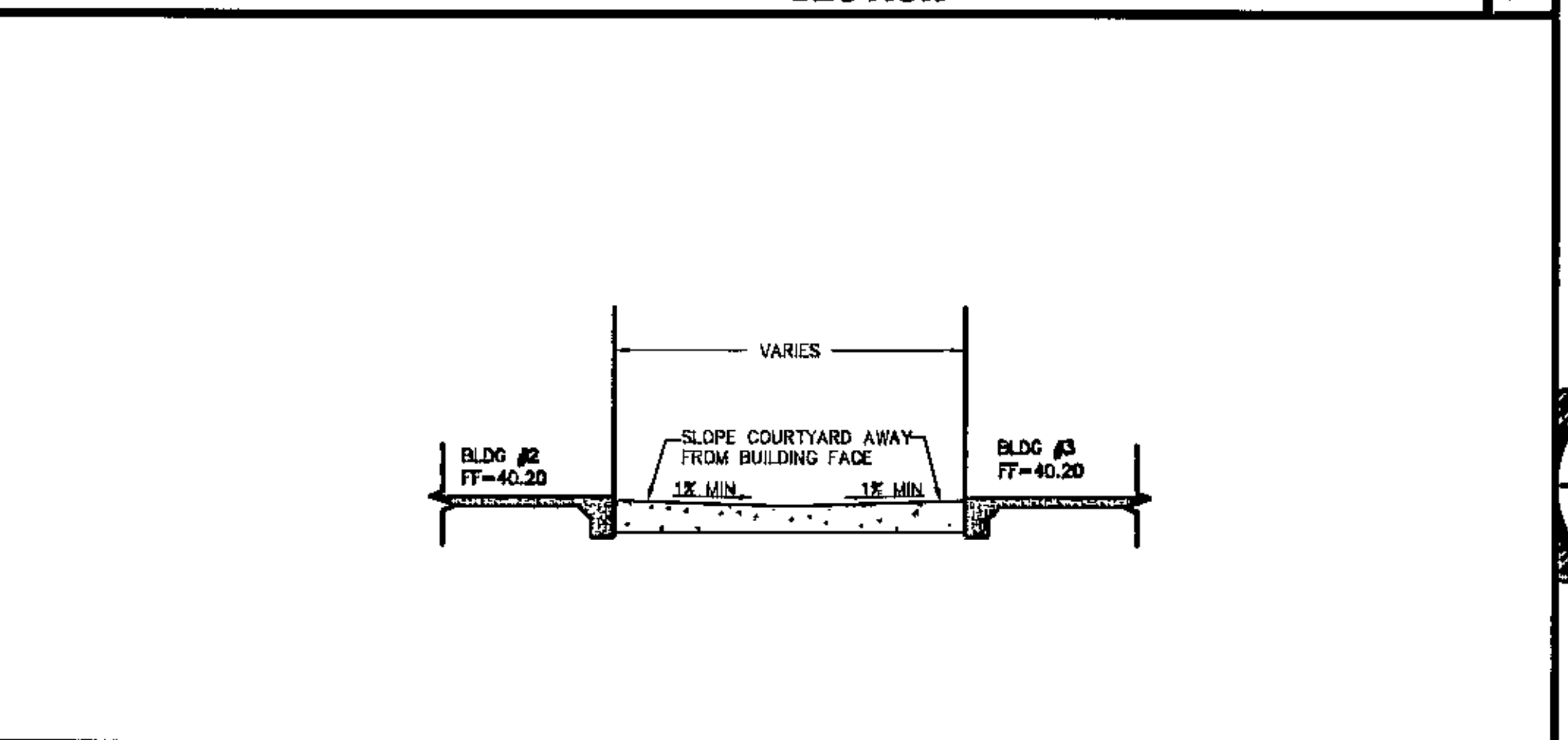
**SECTION**

N.T.S. **G**



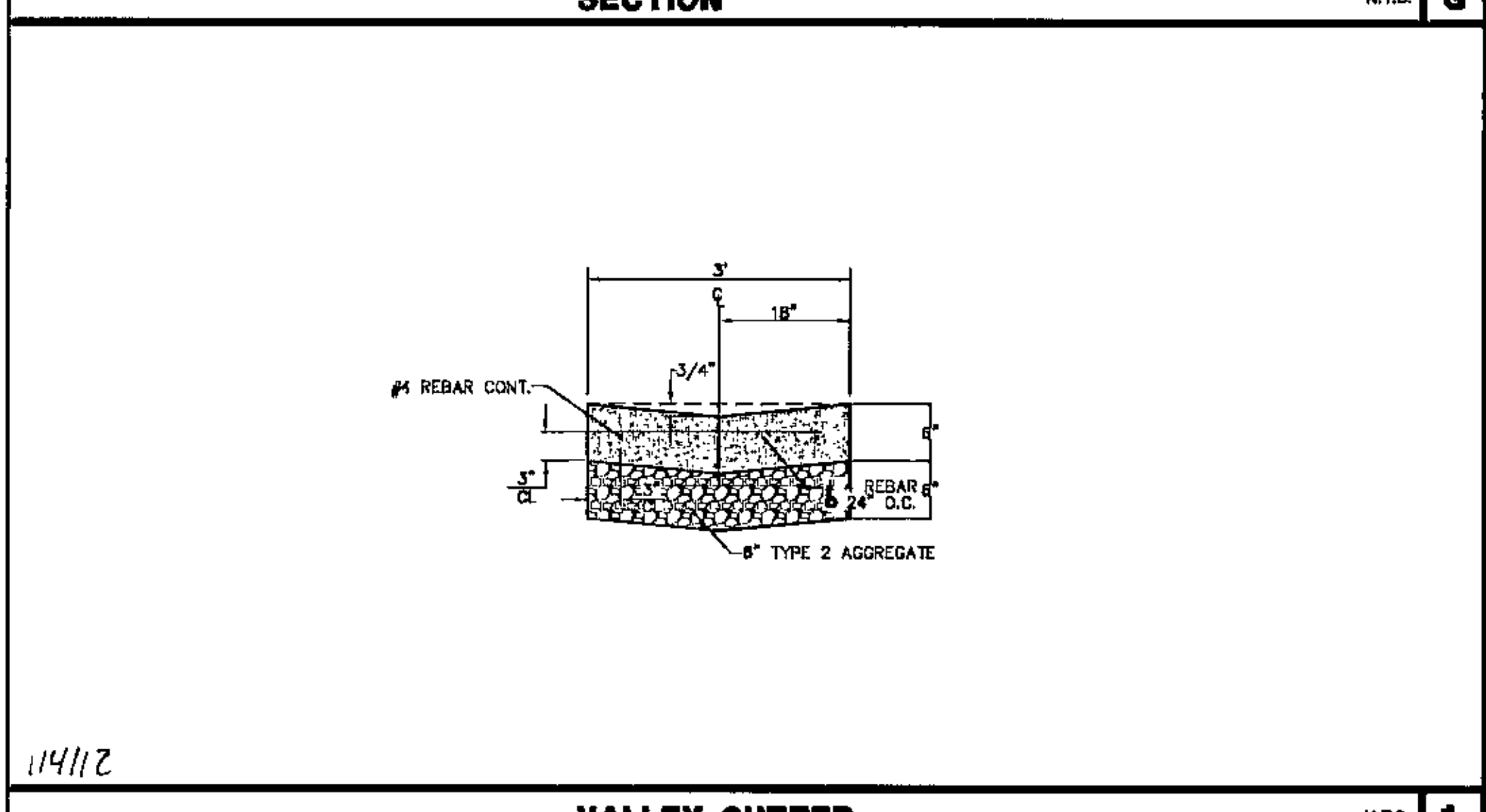
**CROSS SECTION-NORTH PROPERTY LINE**

N.T.S. **H**



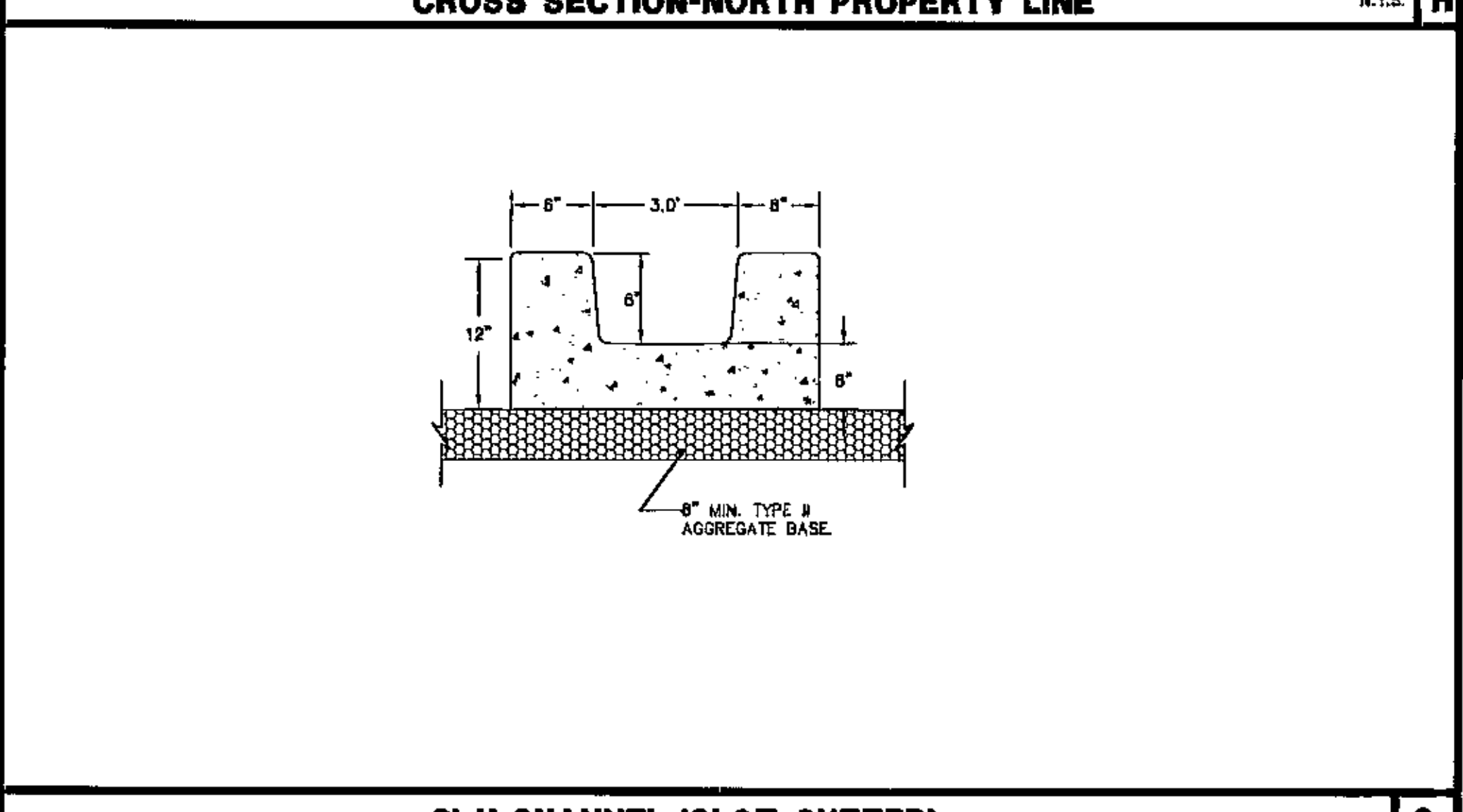
**SECTION**

N.T.S. **I**



**VALLEY GUTTER**

N.T.S. **1**





**3' U-CHANNEL (SLOT GUTTER)**

N.T.S. **2**

**DISCLAIMER NOTE**

UTILITY LOCATIONS SHOWN HEREON ARE APPROXIMATE ONLY. IT SHALL BE THE CONTRACTOR'S RESPONSIBILITY TO DETERMINE THE EXACT HORIZONTAL AND VERTICAL LOCATION OF ALL EXISTING UNDERGROUND AND OVERHEAD UTILITIES PRIOR TO COMMENCING CONSTRUCTION. NO REPRESENTATION IS MADE THAT ALL EXISTING UTILITIES ARE SHOWN HEREON. THE ENGINEER ASSUMES NO RESPONSIBILITY FOR UTILITIES NOT SHOWN OR UTILITIES NOT SHOWN IN THEIR PROPER LOCATION.



H#28975CLV# 107V5134

DATE: OCTOBER 2008  
 PREPARED FOR: CDCPN  
 2009 ALTA DR.  
 LAS VEGAS, NV 89106  
 PHONE: (702) 673-8082

BAUGHMAN & TURNER, INC.  
 CIVIL ENGINEERS LAND SURVEYORS LAND PLANNERS  
 1210 HINSON STREET LAS VEGAS, NEVADA  
 PHONE: (702) 670-8771 FAX: (702) 678-2666 89102

SARANN KNIGHT  
 DETAIL SHEET  
 SECTION 28, TOWNSHIP 20 SOUTH, RANGE 61 EAST, M.D.B. & M.  
 CITY OF LAS VEGAS, NEVADA  
 H STREET & MONROE AVE.

SHEET  
**DT1**  
 4 of 10  
 PROJ. NO. CDCPN-SARANN KNIGHT

114112