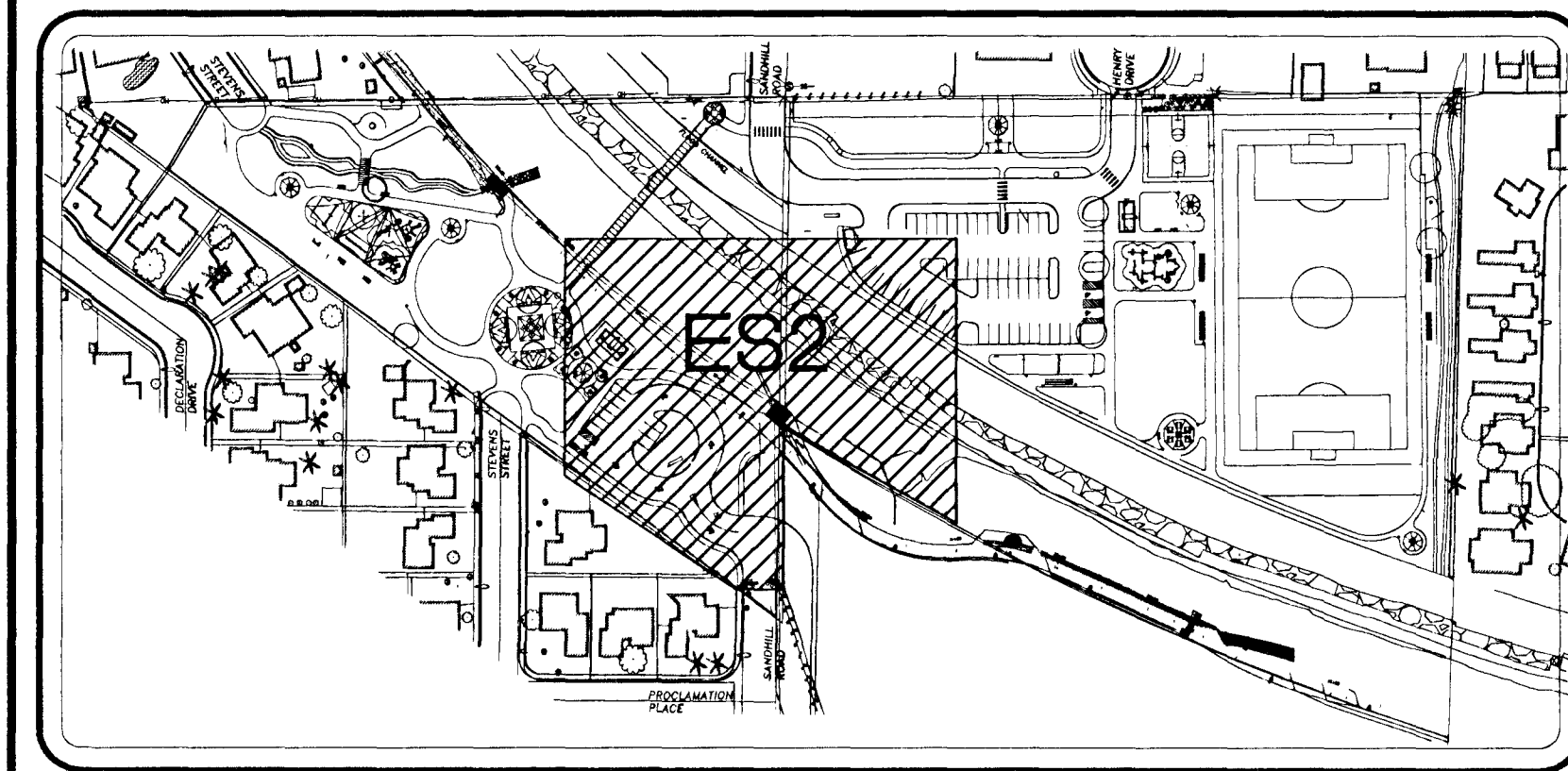


**NOTES:**

- ① SEE LOCAL UTILITY PLANS FOR EXACT LOCATIONS AND SIZING. FOLLOW LOCAL UTILITY REQUIREMENTS FOR INSTALLATION.
- ② SEE ONELINE FOR FEEDER AND CONDUIT SIZES.
- ③ SEE DRAWING ED4 FOR BRIDGE FIXTURE LOCATION AND CONDUIT LAYOUT.
- ④ IRRIGATION CONTROLLER 'A' SEE IRRIGATION PLANS FOR EXACT LOCATION AND SIZE.
- ⑤ ROUTE TO NEAREST UTILITY CONNECTION. REFER TO UTILITY DRAWINGS FOR EXACT LOCATIONS. INSTALL PER LOCAL ORDINANCES.
- ⑥ IDENTIFY AREA WHERE PREFABRICATED RESTROOM IS TO BE LOCATED AND ROUTE CONDUIT AROUND FOOTPRINT.
- ⑦ REMOVE THE EXISTING FIXTURES, CONDUIT, AND CONDUCTORS AND COORDINATE WITH DRAWING C.3 FOR FIXTURE LOCATIONS. REPLACE WITH THE SAME SIZE CONDUIT AND CONDUCTORS WITH NEW CONDUIT AND CONDUCTORS CONNECT TO SAME EXISTING CIRCUIT. AVOID ALL NEW EQUIPMENT AS SHOWN ON DRAWINGS.

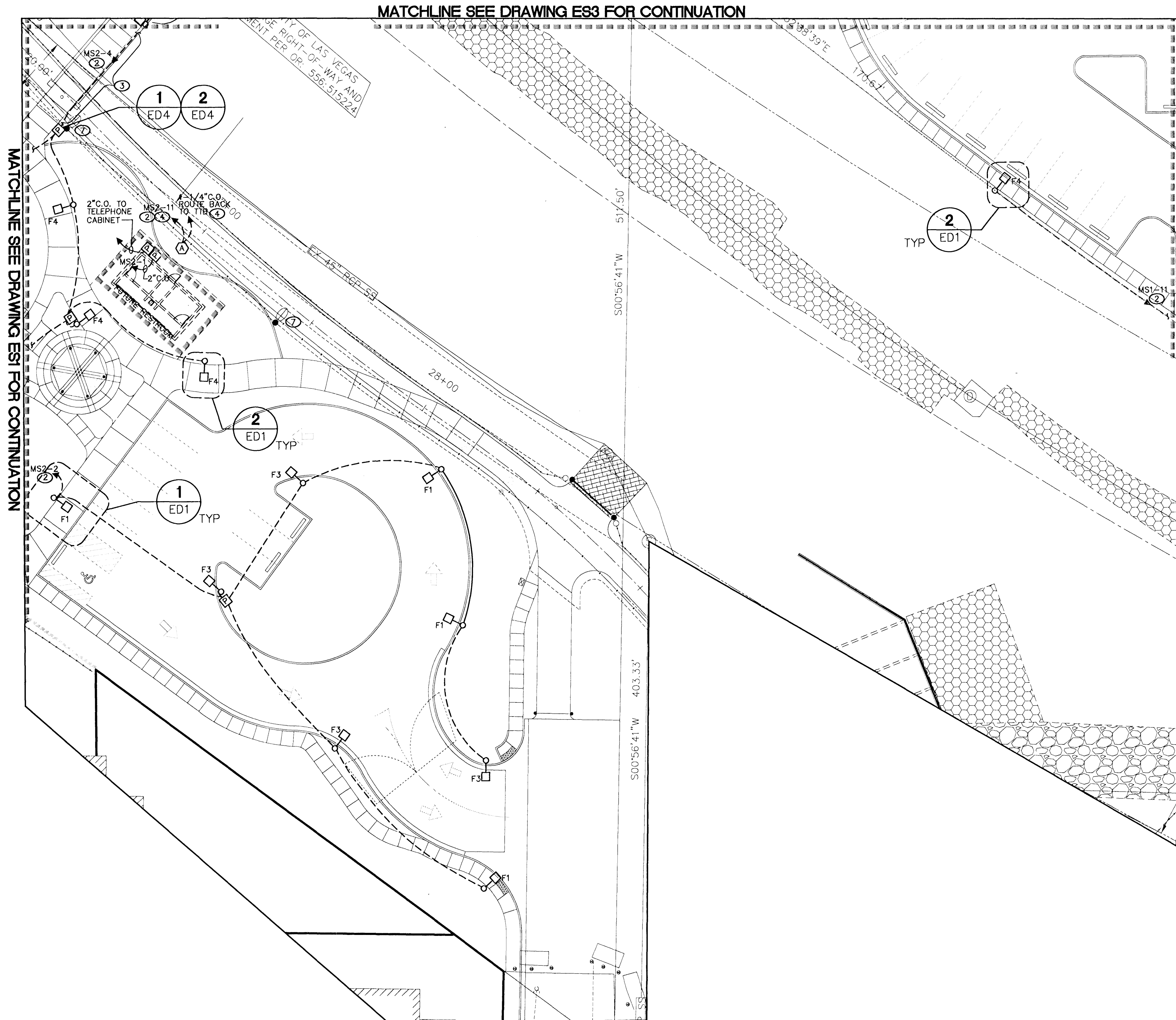

**GENERAL NOTES:**

- 1. ALL PULLBOXES WILL BE NO. 3 1/2 UNLESS NOTED OTHERWISE. GROUNDING PER NEC 250 SEE DETAIL B/ED1 FOR FURTHER INFORMATION.
- 2. REFER TO CIVIL PLANS FOR EXACT LOCATIONS OF POLES.





**KEY MAP**  
NOT TO SCALE

THESE RECORD DOCUMENTS HAVE BEEN PREPARED BASED ON INFORMATION PROVIDED BY OTHERS. THE DESIGN PROFESSIONAL HAS NOT VERIFIED THE ACCURACY AND/OR COMPLETENESS OF THIS INFORMATION AND SHALL NOT BE RESPONSIBLE FOR ANY ERRORS OR OMISSIONS WHICH MAY BE INCORPORATED HEREIN AS A RESULT.



**ELECTICAL SITE PLAN**

SCALE: 1"=20'-0"



SCALE: 1"=20'-0"

MATCHLINE SEE DRAWING ES4 FOR CONTINUATION

MATCHLINE SEE DRAWING ES1 FOR CONTINUATION

MATCHLINE SEE DRAWING ES3 FOR CONTINUATION

REVISIONS	
DATE	
BY	
CHKD BY	
APP'D BY	
CONTRACT NO.	
PROJECT NO.	
SHEET NO.	ES2

DEPARTMENT OF PUBLIC WORKS  
 SANDHILL OWENS PARK & TRAILHEAD  
 LAS VEGAS, NEVADA  
 ELECTRICAL SITE PLAN

OWNER: CITY OF LAS VEGAS  
 DEPARTMENT OF PUBLIC WORKS  
 CAPITAL PROJECT MANAGEMENT SECTION  
 400 EAST STEWART AVENUE  
 LAS VEGAS, NEVADA 89101  
 PHONE: (702) 229-5535  
 FAX: (702) 384-8846  
 TDD: (702) 386-9108

123251