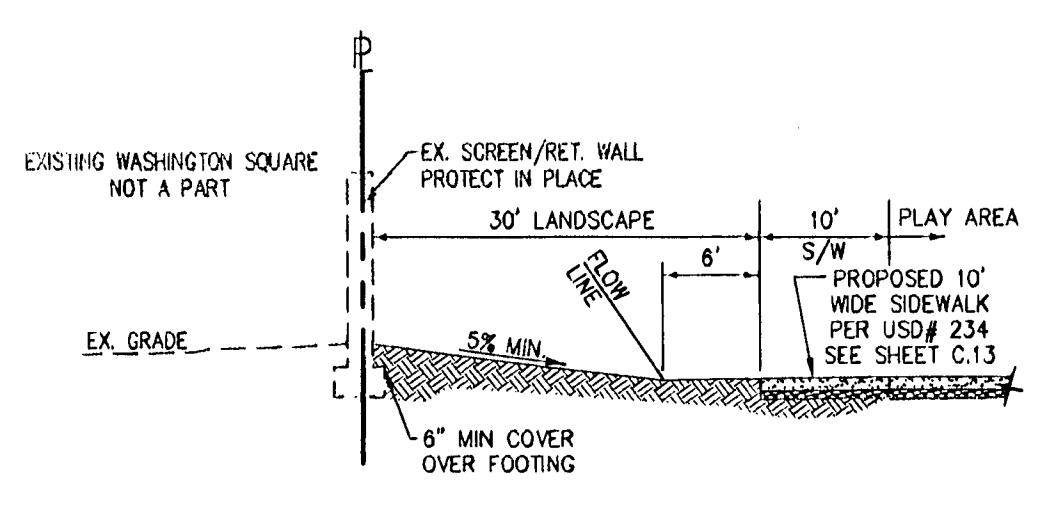
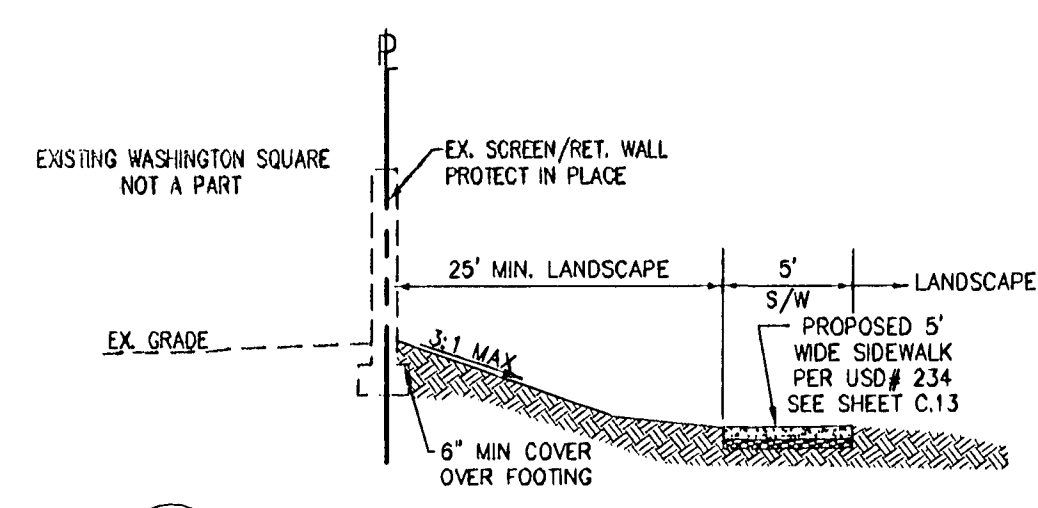


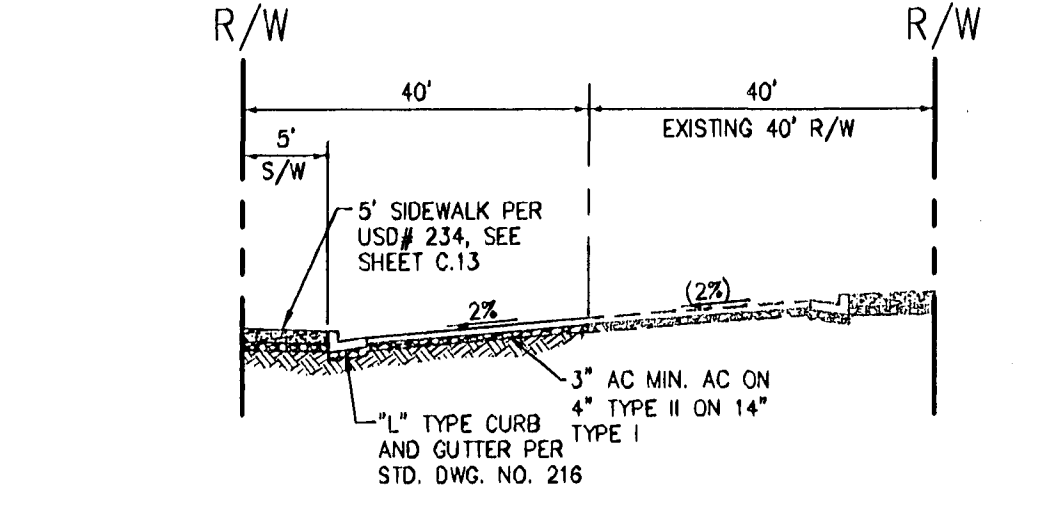
**A** TYPICAL SOUTH PERIMETER  
NOT TO SCALE



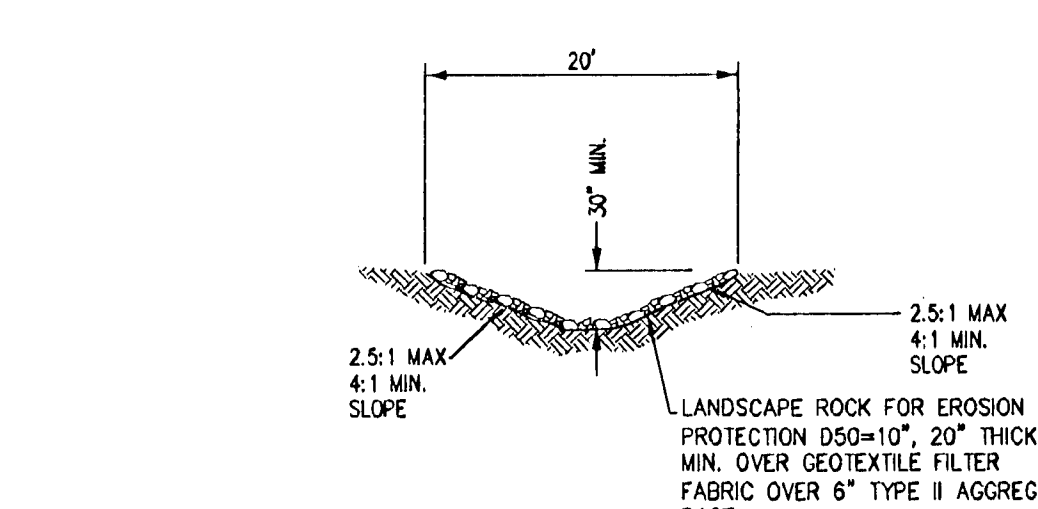
**B** TYPICAL SOUTH PERIMETER  
NOT TO SCALE



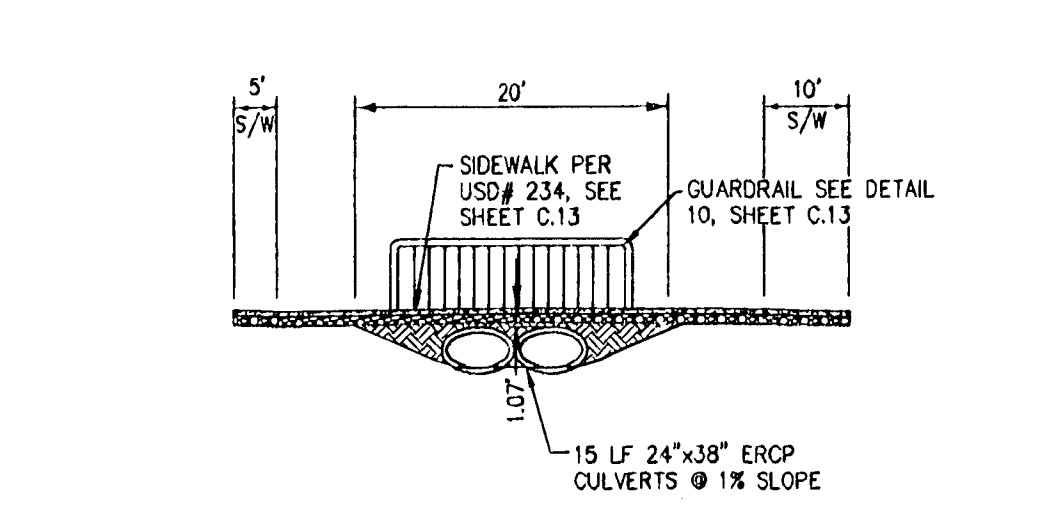
**C** TYPICAL SOUTH PERIMETER  
NOT TO SCALE



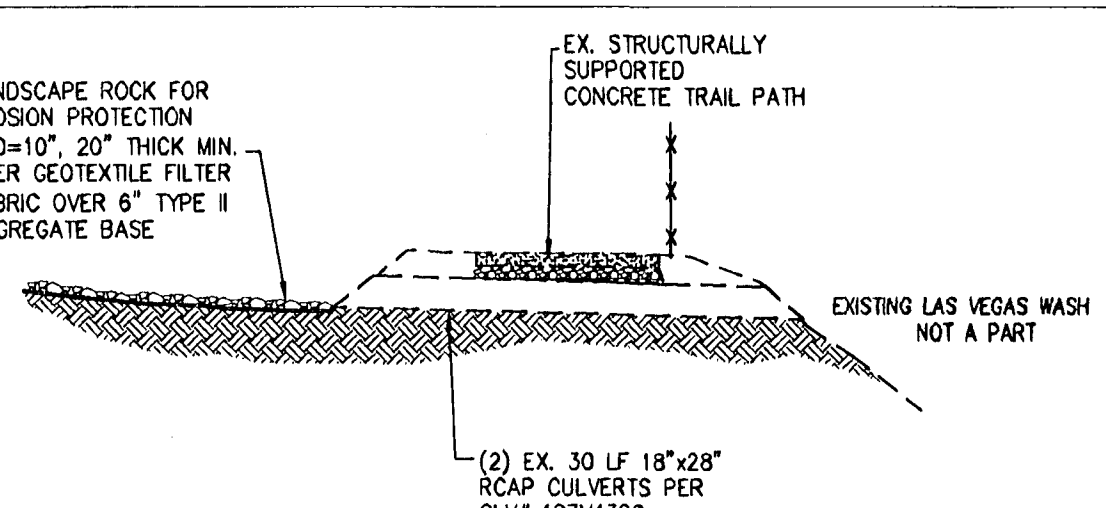
**D** SANDHILL ROAD  
NOT TO SCALE



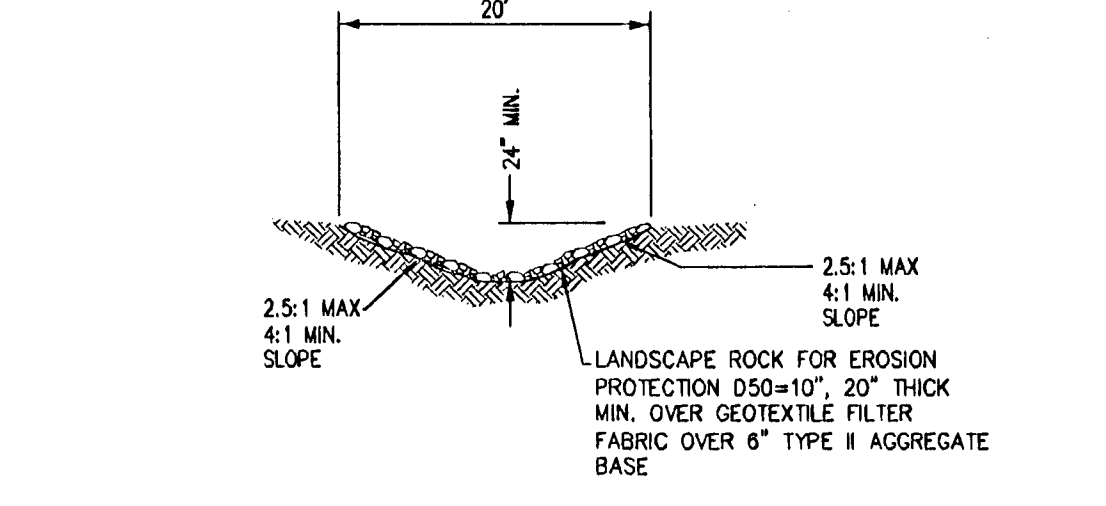
**E** TYPICAL ROCK LINED WASH DETAIL  
NOT TO SCALE



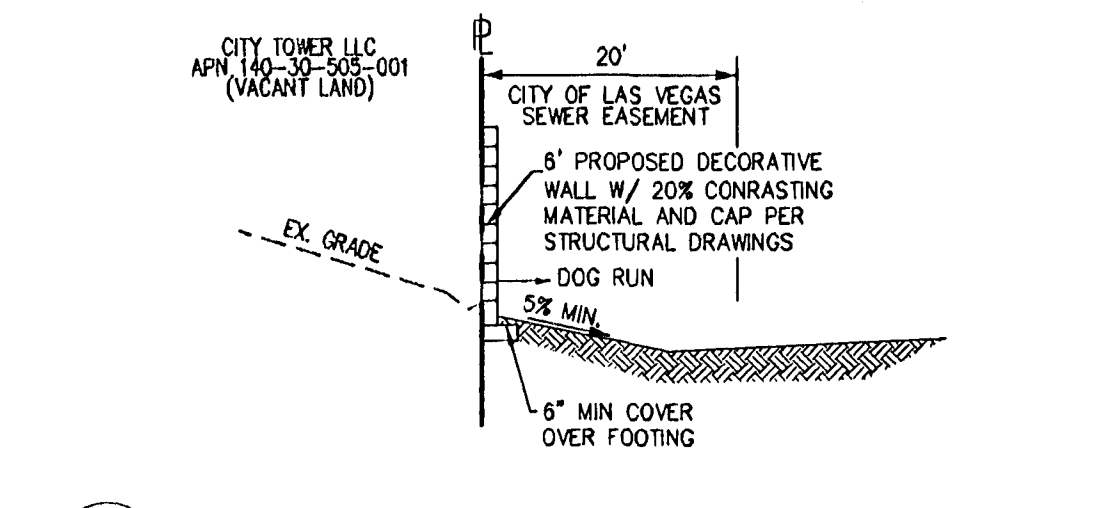
**F** SOUTH CULVERT CROSSING  
NOT TO SCALE



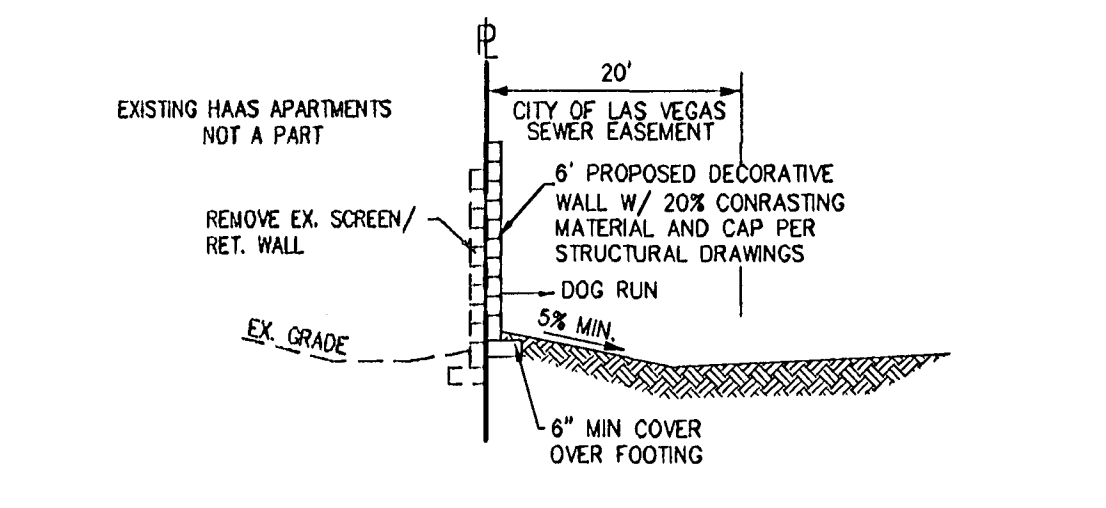
**G** SOUTH WASH CULVERT OUTFALL  
NOT TO SCALE



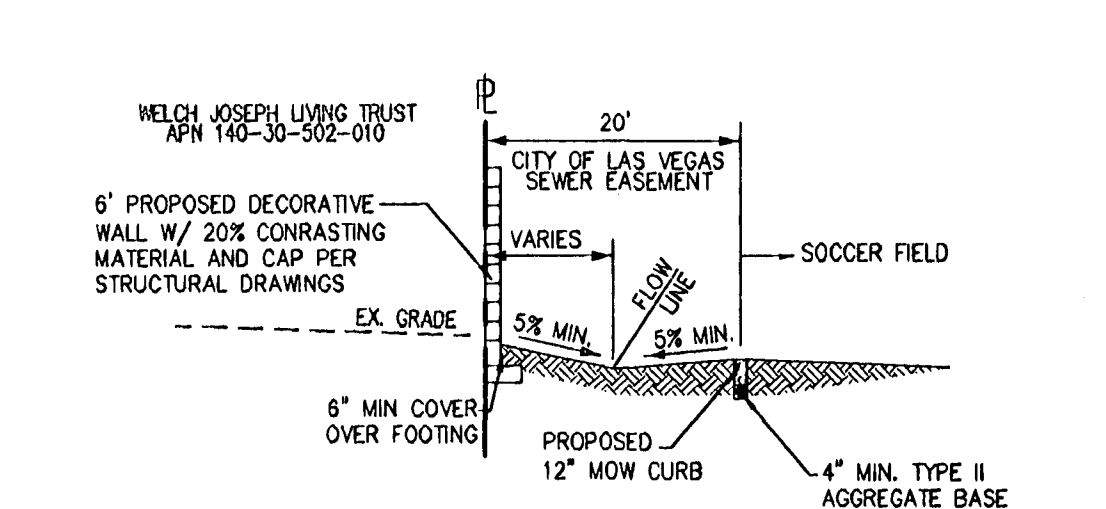
**H** TYPICAL ROCK LINED WASH DETAIL  
NOT TO SCALE



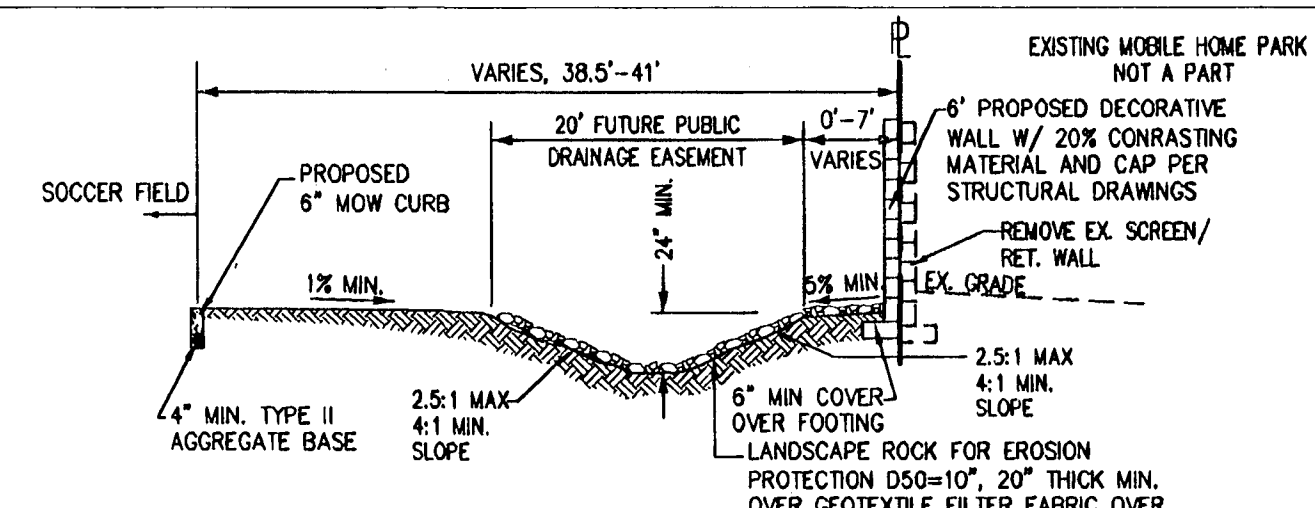
**J** NORTH PERIMETER  
NOT TO SCALE



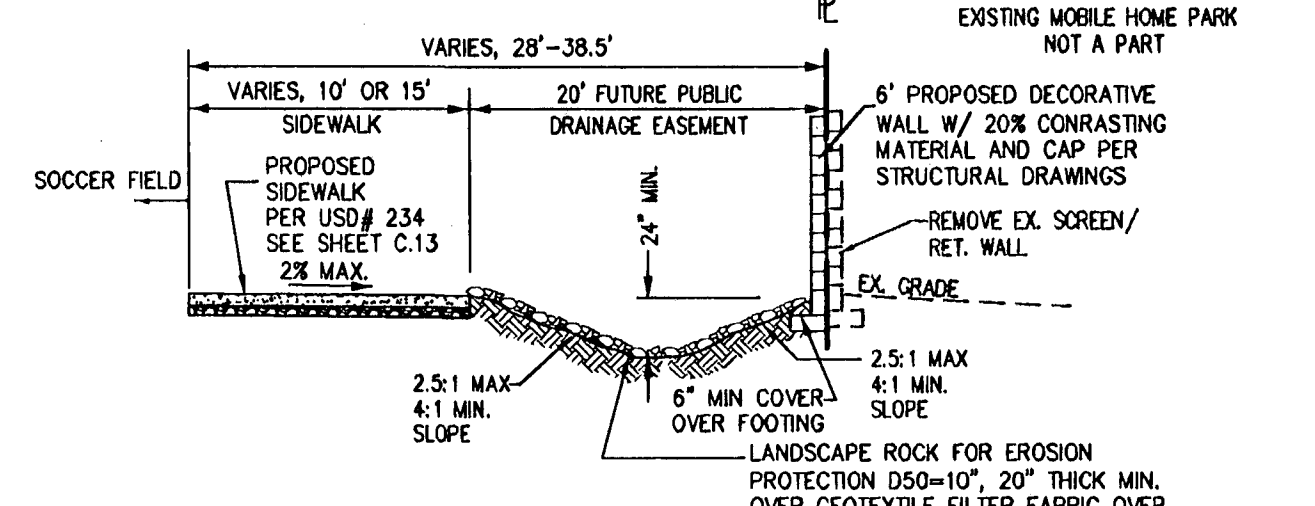
**K** NORTH PERIMETER  
NOT TO SCALE



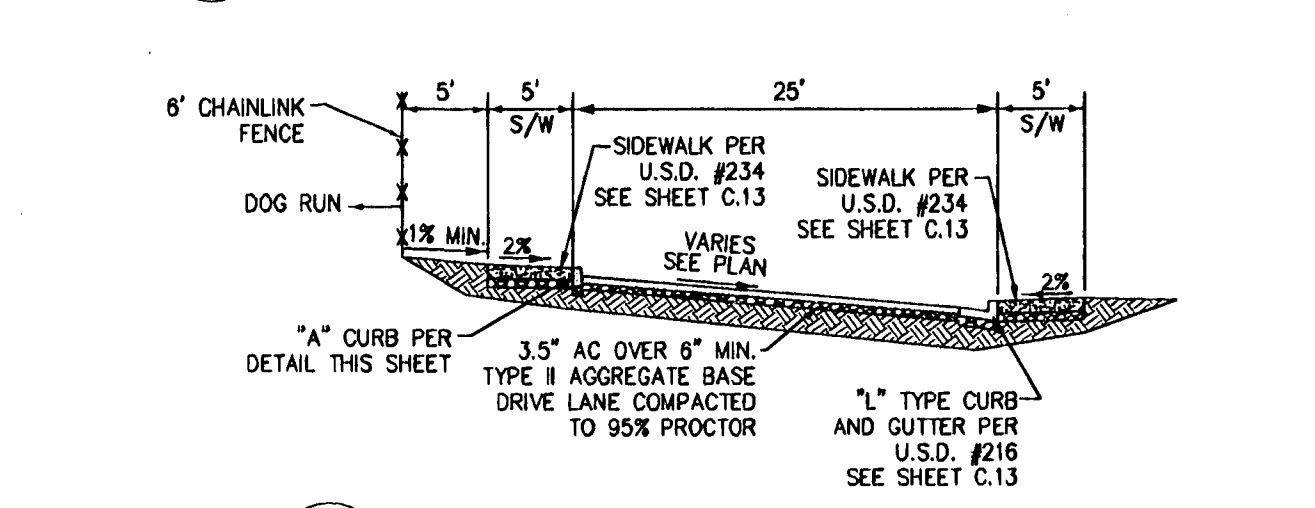
**L** NORTH PERIMETER  
NOT TO SCALE



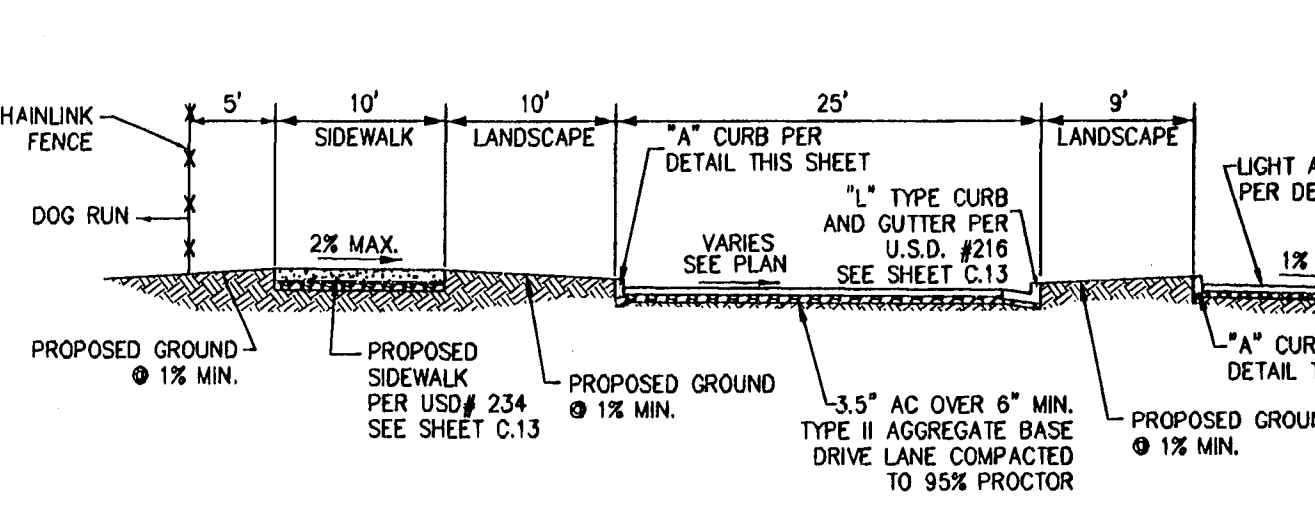
**M** TYPICAL ROCK LINED WASH DETAIL  
NOT TO SCALE



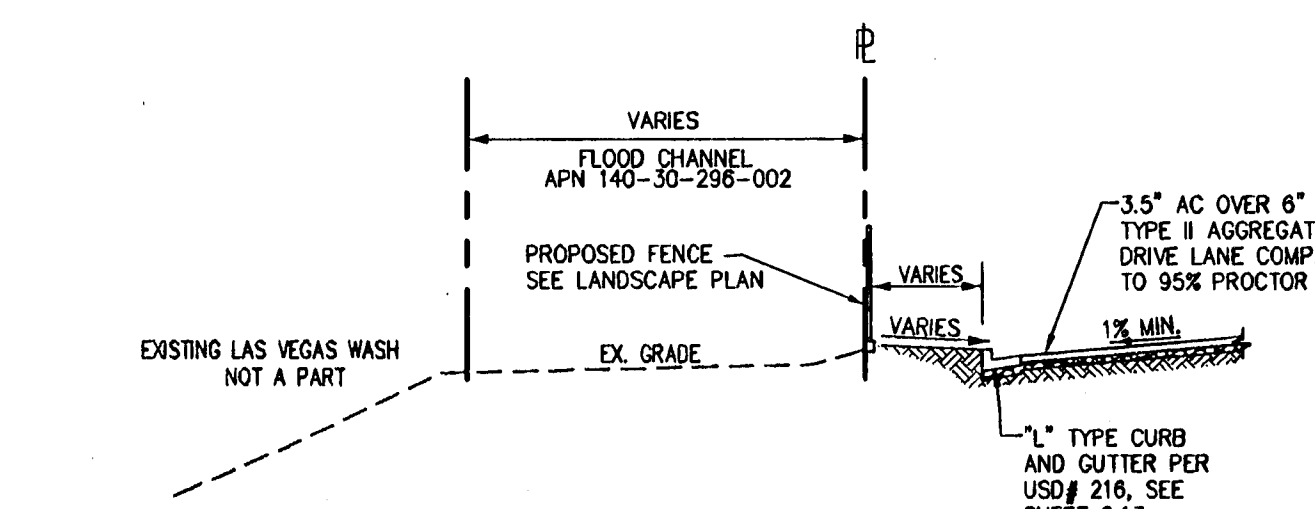
**N** TYPICAL ROCK LINED WASH DETAIL  
NOT TO SCALE



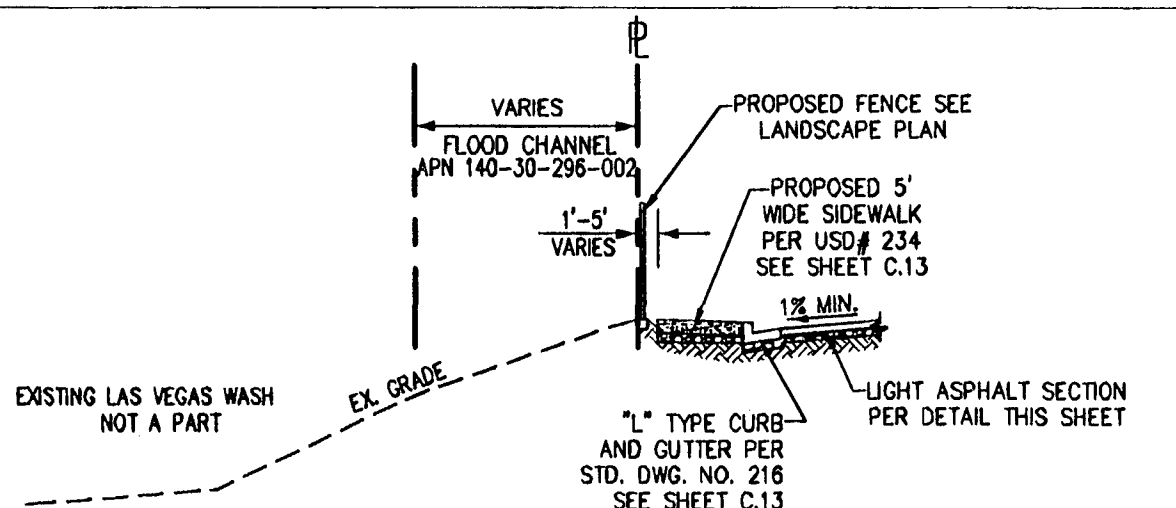
**O** TYPICAL DRIVE AISLE DETAIL  
NOT TO SCALE



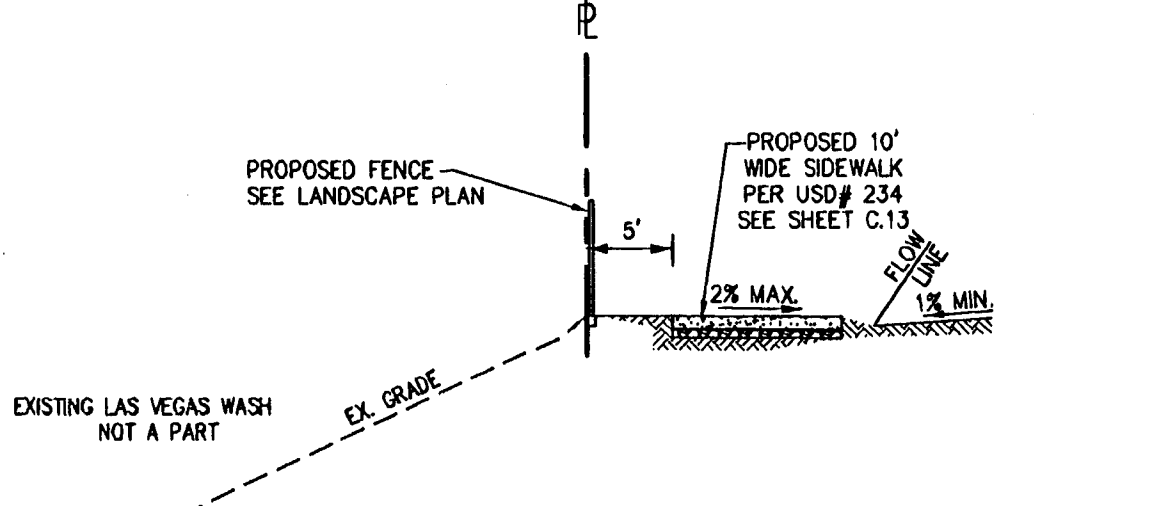
**P** TYPICAL DRIVE AISLE DETAIL  
NOT TO SCALE



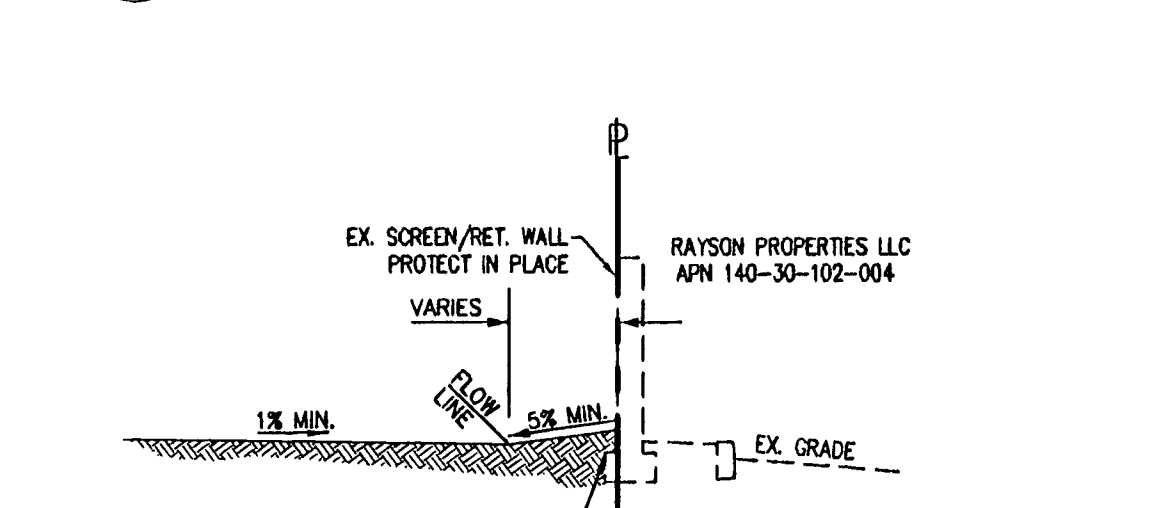
**R** TYPICAL WASH PERIMETER  
NOT TO SCALE



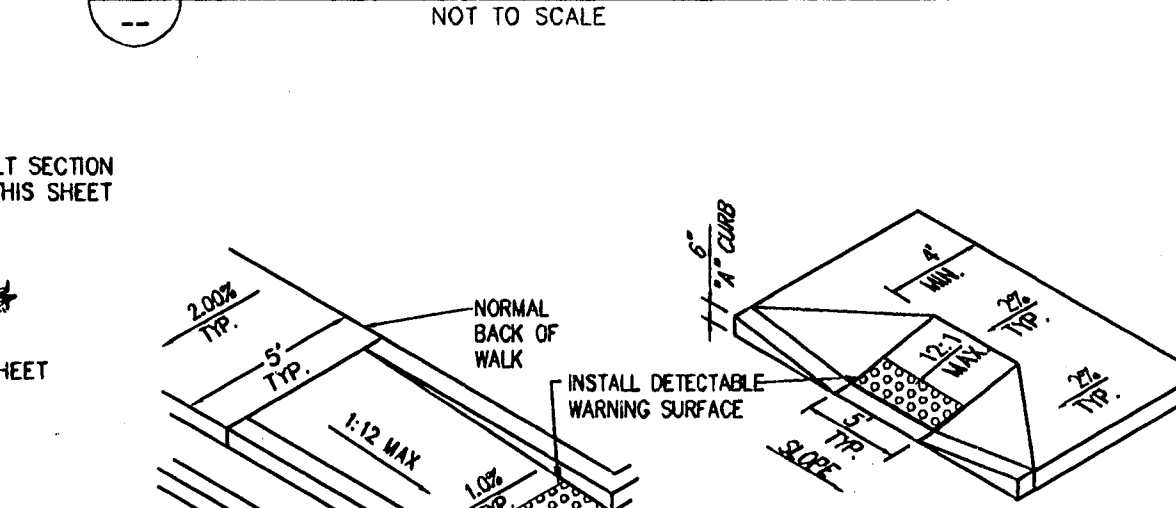
**S** TYPICAL WASH PERIMETER  
NOT TO SCALE



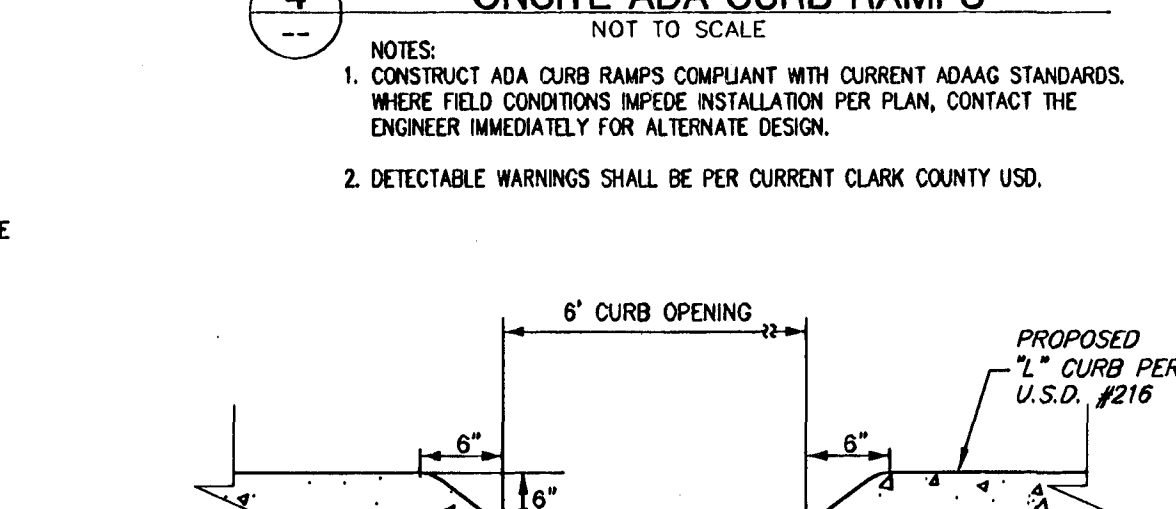
**T** TYPICAL WASH PERIMETER  
NOT TO SCALE



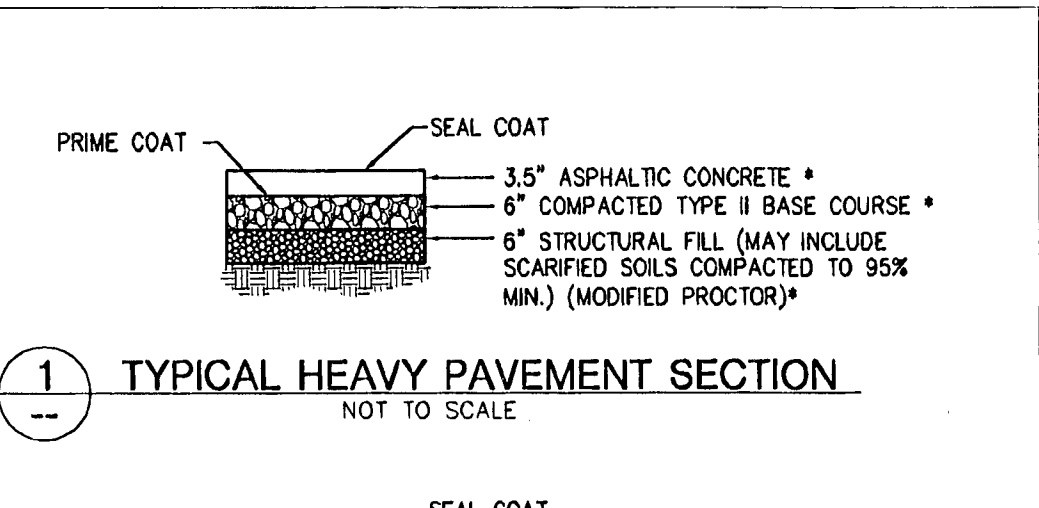
**U** NORTH PERIMETER  
NOT TO SCALE



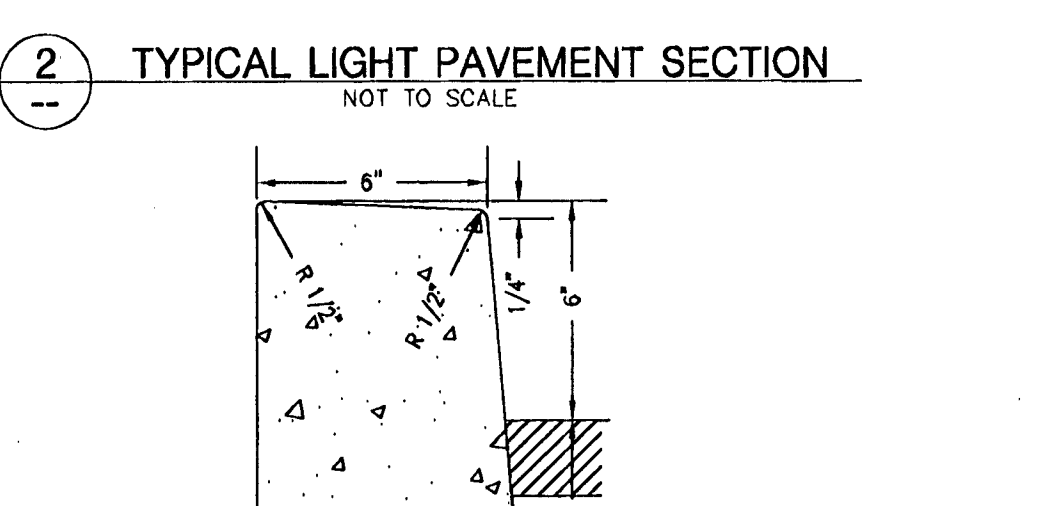
**4** ONSITE ADA CURB RAMPS  
NOT TO SCALE



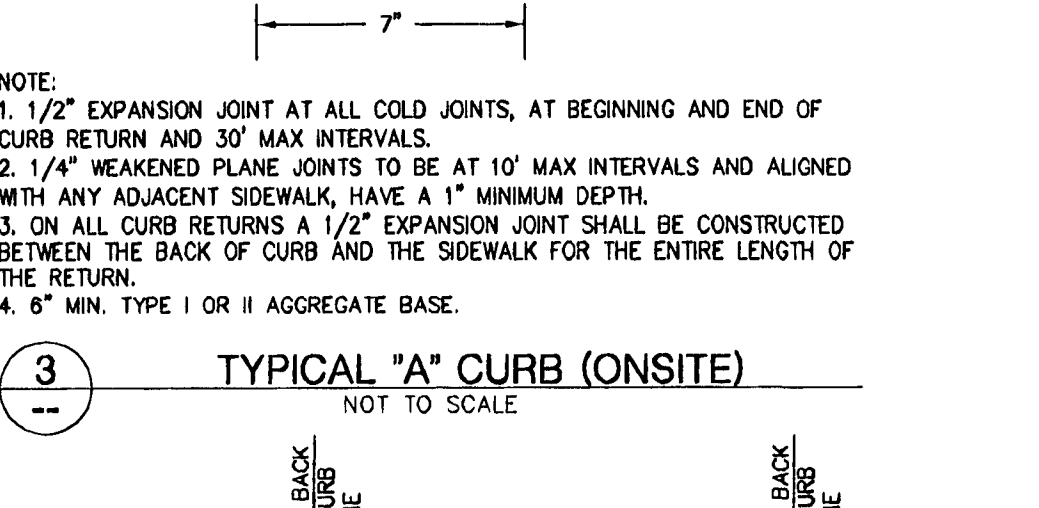
**5** 6' CURB OPENING  
NOT TO SCALE



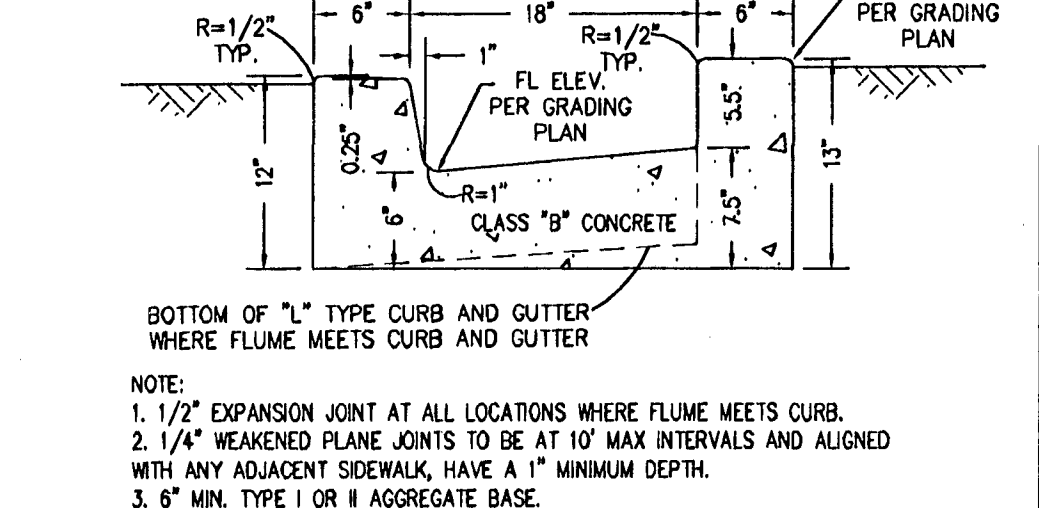
**1** TYPICAL HEAVY PAVEMENT SECTION  
NOT TO SCALE



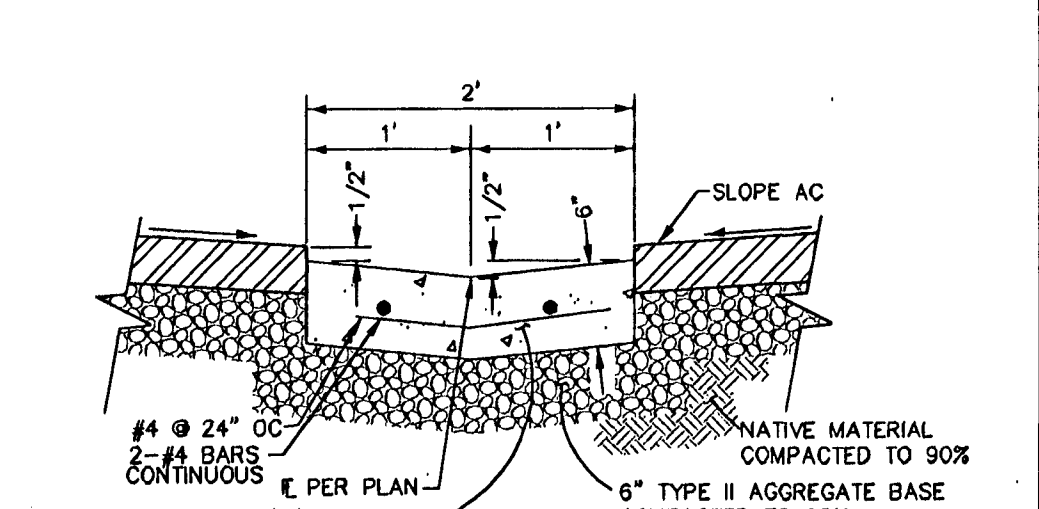
**2** TYPICAL LIGHT PAVEMENT SECTION  
NOT TO SCALE



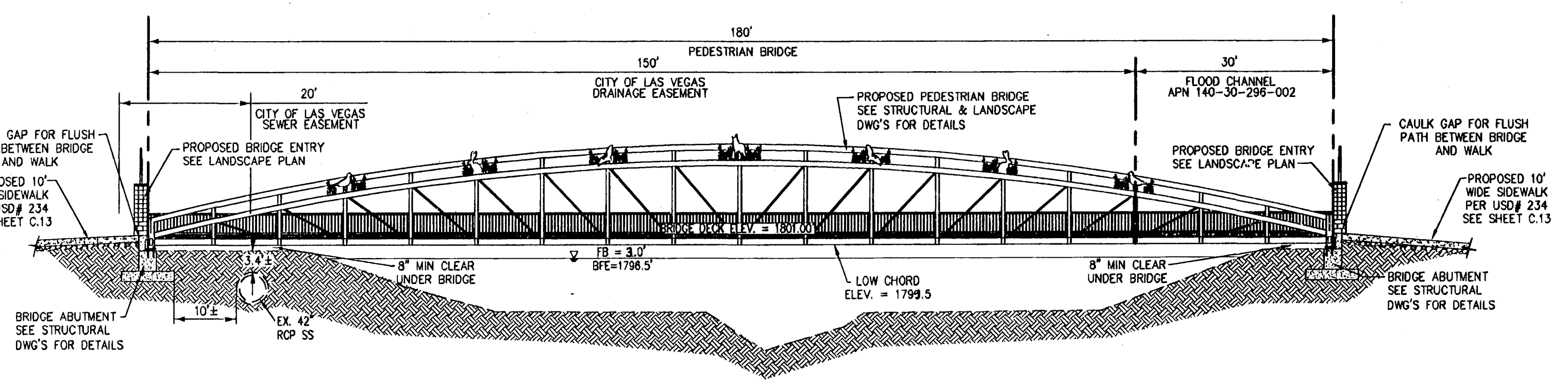
**3** TYPICAL "A" CURB (ONSITE)  
NOT TO SCALE



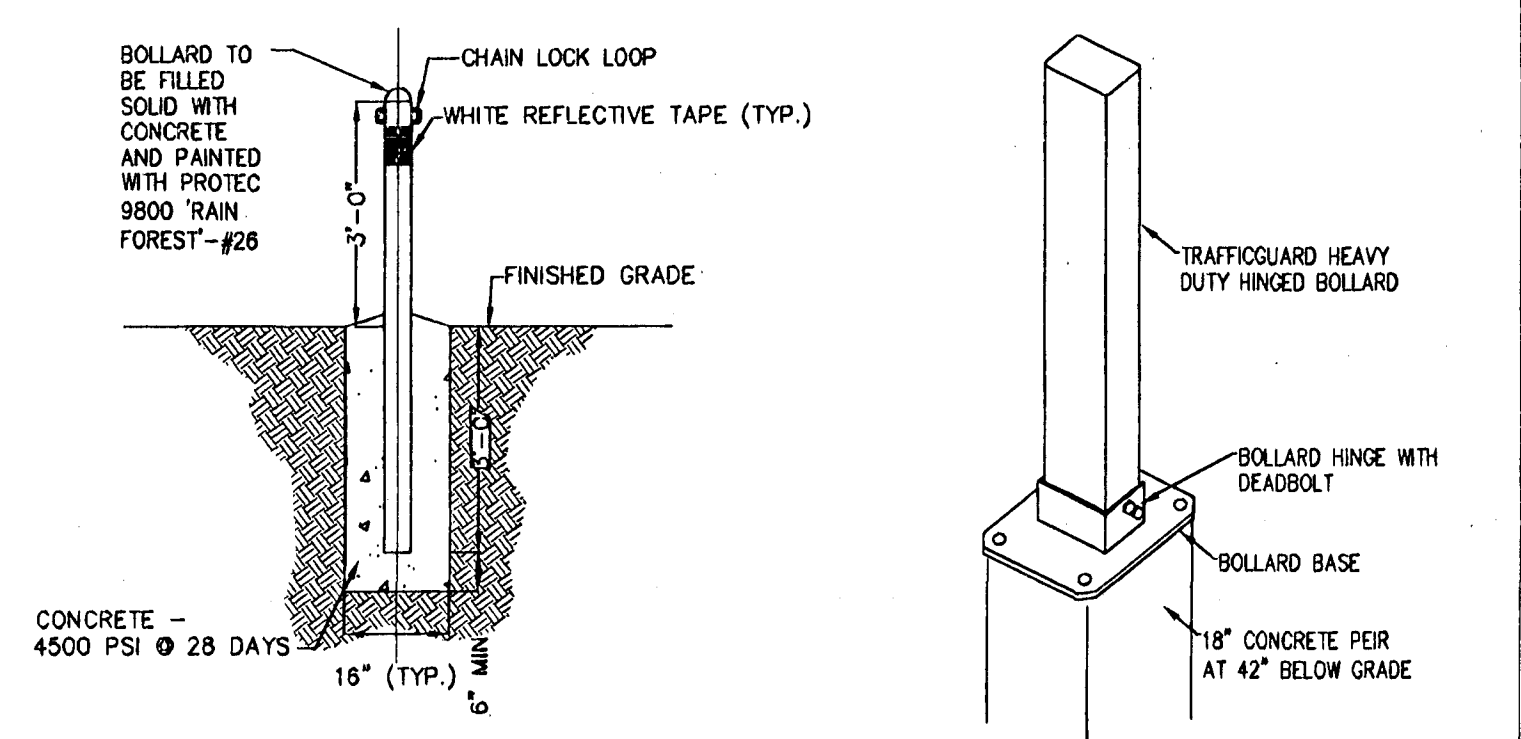
**6** TYPICAL CURB FLUME (ONSITE)  
NOT TO SCALE



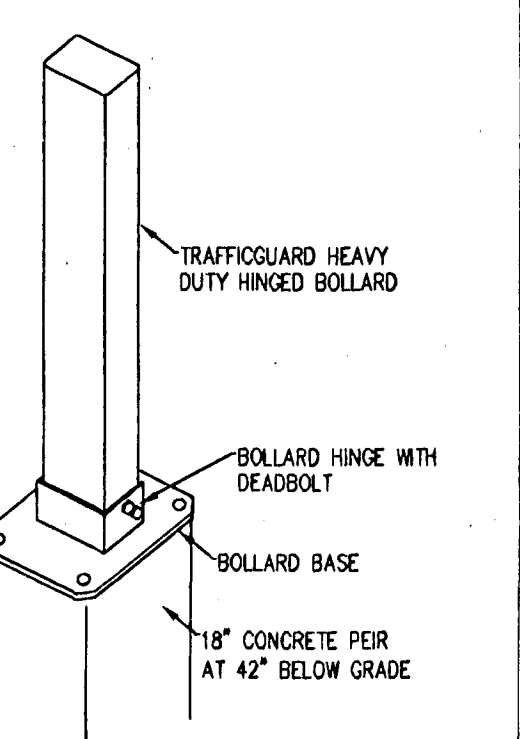
**7** 2' VALLEY GUTTER DETAIL  
NOT TO SCALE



**Q** PEDESTRIAN BRIDGE DETAIL  
NOT TO SCALE




**8** BOLLARD DETAIL  
NOT TO SCALE



**9** LOCKABLE POST  
NOT TO SCALE

**Call before you Dig**  
1-800-227-2600  
1-702-593-6111

**DISCLAIMER NOTE:**  
UTILITY LOCATIONS SHOWN HEREON ARE APPROXIMATE ONLY. IT SHALL BE THE CONTRACTOR'S RESPONSIBILITY TO DETERMINE THE EXACT HORIZONTAL AND VERTICAL LOCATION OF ALL EXISTING UNDERGROUND UTILITIES PRIOR TO COMMENCING CONSTRUCTION. NO REPRESENTATION IS MADE THAT ALL EXISTING UTILITIES ARE SHOWN HEREON. THE ENGINEER ASSUMES NO RESPONSIBILITY FOR UTILITIES NOT SHOWN OR UTILITIES NOT SHOWN IN THEIR PROPER LOCATION.



**Cardno WRG**  
LAS VEGAS  
10849 JEFFREYS ST., HENDERSON, NV 89052  
TEL: (702) 880-8800 FAX: (702) 880-8805  
www.cardnowrg.com

**DEPARTMENT OF PUBLIC WORKS**  
SANDHILL OWENS PARK & TRAILHEAD  
LAS VEGAS, NEVADA  
DETAIL SHEET DT1

**ROBERT F. HARRISMA**  
REGISTERED PROFESSIONAL ENGINEER  
No. 2855

OWNER: CITY OF LAS VEGAS  
DEPARTMENT OF PUBLIC WORKS  
CAPITAL PROJECT MANAGEMENT SECTION

DRAWN	BIL
DATE	11/20/09
SCALE	NTS
BID NO	09.1541.11
CLV DRAW NO	650.104
PLAN SET	29225 267855 & 26729
SHEET NO	