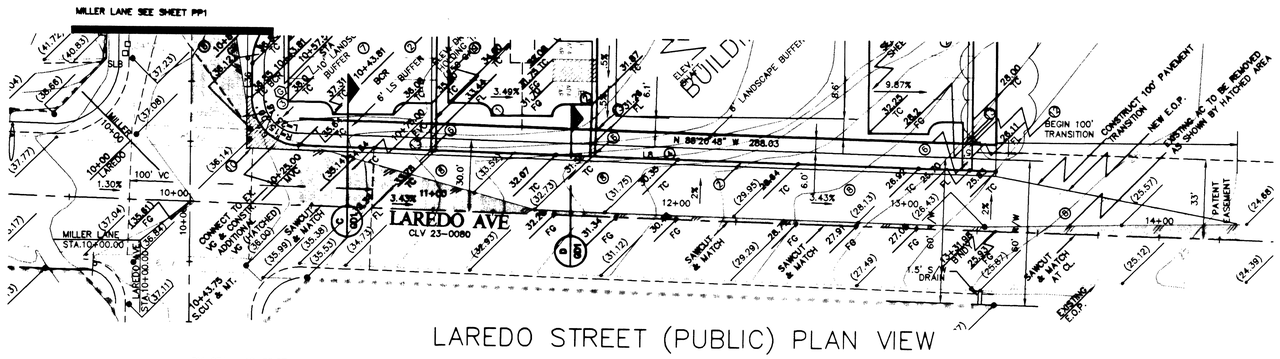

LAREDO STREET (PUBLIC) PLAN VIEW

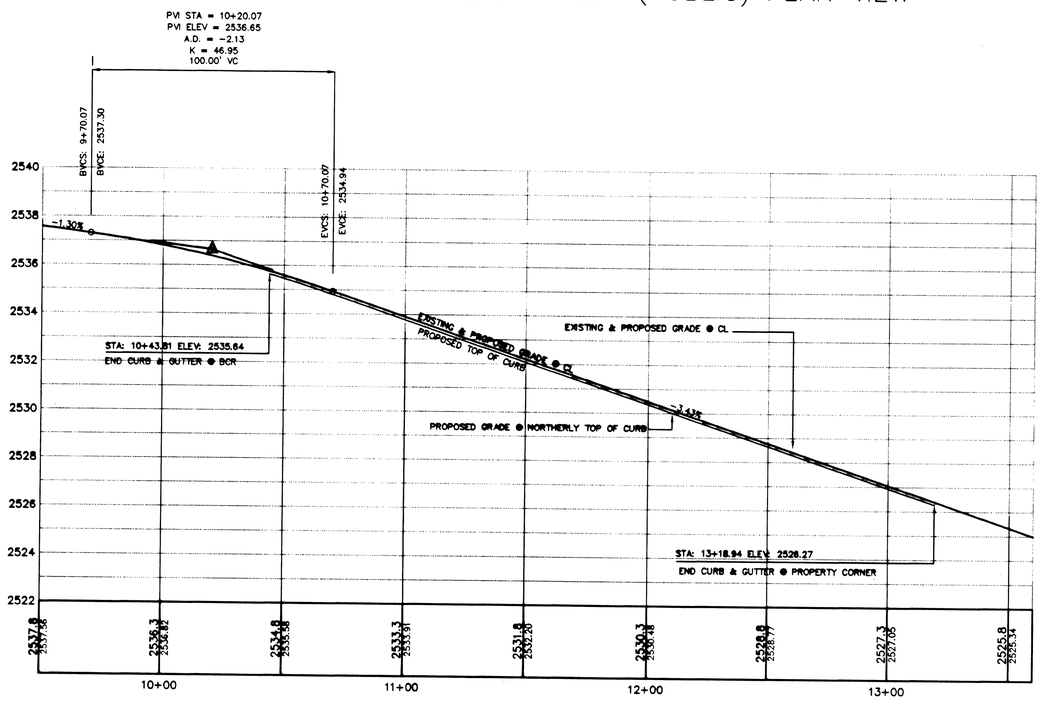

LAREDO STREET (PUBLIC) PROFILE

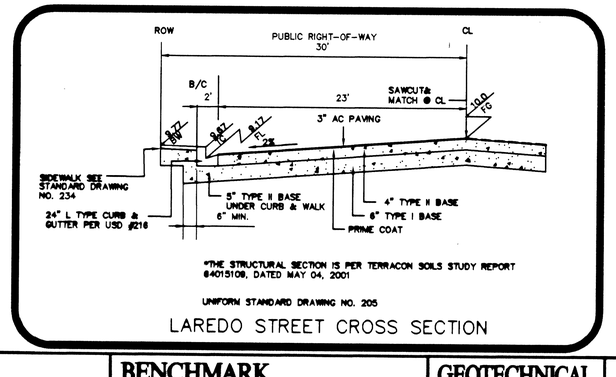

*THE STRUCTURAL SECTION IS PER TERRACON SOILS STUDY REPORT #4015109, DATED MAY 04, 2001

UNIFORM STANDARD DRAWING NO. 205

LAREDO STREET CROSS SECTION

NOTE: REMOVE ALL ASPHALT WITHIN SHADED REGION.

NORTH 1" - 30'

1" - 3' VERTICALLY

CONSTRUCTION NOTES

1. CONSTRUCT "A" TYPE CURB PER DETAIL (F GD1)
2. CONSTRUCT "L" TYPE CURB & GUTTER PER CLARK COUNTY AREA STANDARD DWG. NO. 218. (H GD1)
3. CONSTRUCT SIDEWALK RAMP (CASE I) PER CLARK COUNTY STD. DWG. NO. 236.
4. CONSTRUCT 4" THICK CONCRETE SIDEWALK PER USD DWG. NO. 234
5. CONSTRU. 2' WIDE VAL. GUTTER PER DTL. R, SHT. GD1 (R GD1)
6. CONSTRUCT SIDEWALK DRAIN PER USD NO. 236 (P GD1)
7. CONSTRUCT 2" AC PAVEMENT OVER 4" TYPE II AGGREGATE BASE PER SOILS STUDY
8. CONSTRUCT 3" AC PAVEMENT OVER 4" TYPE II AGGREGATE BASE PER SOILS STUDY
9. CONSTRUCT 2' CONCRETE FLUME PER SEC. N, SHT.GD1 (N GD1)
10. CONSTRUCT 8' CONCRETE VALLEY GUTTER PER CLARK COUNTY AREA STANDARD DWG. NO. 228.
11. CONSTRUCT TRASH ENCLOSURE (SEE DET."T"ON SHT. GD1)
12. CONSTRUCT 4' CONCRETE FLUME PER SEC. Q; ON SHT. GD1 (Q GD1)
13. CONSTRUCT 4' BLOCK WALL OPENING PER SEC. S; SHT. GD1

H/C RAMPS

SIDEWALK RAMP TABLE

NO.	A	B
Ⓐ	8'	8'
Ⓑ	15'	4.5'
Ⓒ	4.5'	21.5'
Ⓓ	15.0'	4.5'
Ⓔ	4.5'	12.0'
Ⓕ	12.0'	4.5'
Ⓖ	8.0'	8.0'

LEGEND

DESIGN ELEVATION	10.00
EXISTING PAVEMENT ELEVATION	(10.00)
(CURB GRADES ARE AT FLOWLINE OF FACE)	
EXISTING CONTOUR (1' INTERVAL)	
EXISTING CONTOUR (5' INTERVAL)	
DIRECTION OF FLOW	
RETAINING WALL	
CENTERLINE	
STANDARD CMU WALL	
CUT LINE-ASPHALT	
EASEMENT	
PROPERTY LINE	

BC TABLES

LAREDO CURVE TABLE

Bearing Table

No.	Bearing	Distance
L8	S 88°20'48" E	288.16

Curve Table

No.	Radius	Delta	Length	Tangent
C14	20.00'	88°28'12"	30.88	19.47'

NOTE: H/C RAMPS & CONSTRUCTION NOTES APPLY TO ON SITE (PRIVATE) & OFF SITE IMPROVEMENTS. ALL PRIVATE ITEMS ARE SHOWN ON SHEET G1.

NOTE: CURB RETURN SPANDRELS WILL HAVE PEDESTRIAN ACCESS EASEMENTS GRANTED BY OWNER.

KEY MAP

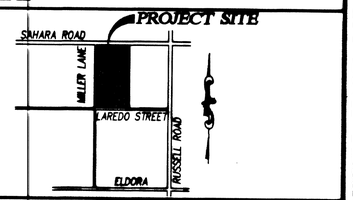

VICINITY MAP

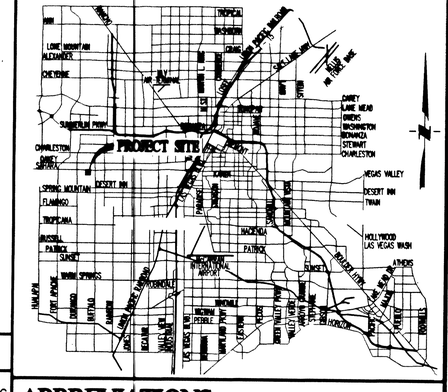
PROJECT SITE
LONE MOUNTAIN
ALLEGHENY
CHEYENNE
SUNRISE MNTN
CHARLESTON
SPRING MOUNTAIN
FLAMINGO
TROPICANA
BRADLEY
PATRICK
SUNSET
WARM SPRINGS
DESERT INN
HACIENDA
HOLLYWOOD
LAS VEGAS WASH
VEGAS VALLEY
DESERT INN
TWAIN
ATHENS
BOULDER HWY
NELLIS
LAMB
MARYLAND PKWY
EASTERN
BOULDER HWY
STEWART
FREMONT
BONANZA
LAS VEGAS BLVD SOUTH
LAS VEGAS BLVD NORTH
MLK JR BLVD
NORTH 5TH ST
MLK JR BLVD
LAKE MEAD
BRIDGER
BRIGHAM
BONNEVILLE
STEWART
CHARLESTON
CAREY
LAKE MEAD
BRIDGER
BRIGHAM
BONNEVILLE
STEWART
CHARLESTON
CAREY
SPRING MOUNTAIN
CARSON
WASHINGTON
MLK JR BLVD
LAS VEGAS BLVD NORTH
LAS VEGAS BLVD SOUTH
BOULDER HWY
NELLIS
LAMB
MARYLAND PKWY
EASTERN
BOULDER HWY
STEWART
FREMONT
BONANZA
LAS VEGAS BLVD SOUTH
LAS VEGAS BLVD NORTH
MLK JR BLVD
NORTH 5TH ST
MLK JR BLVD