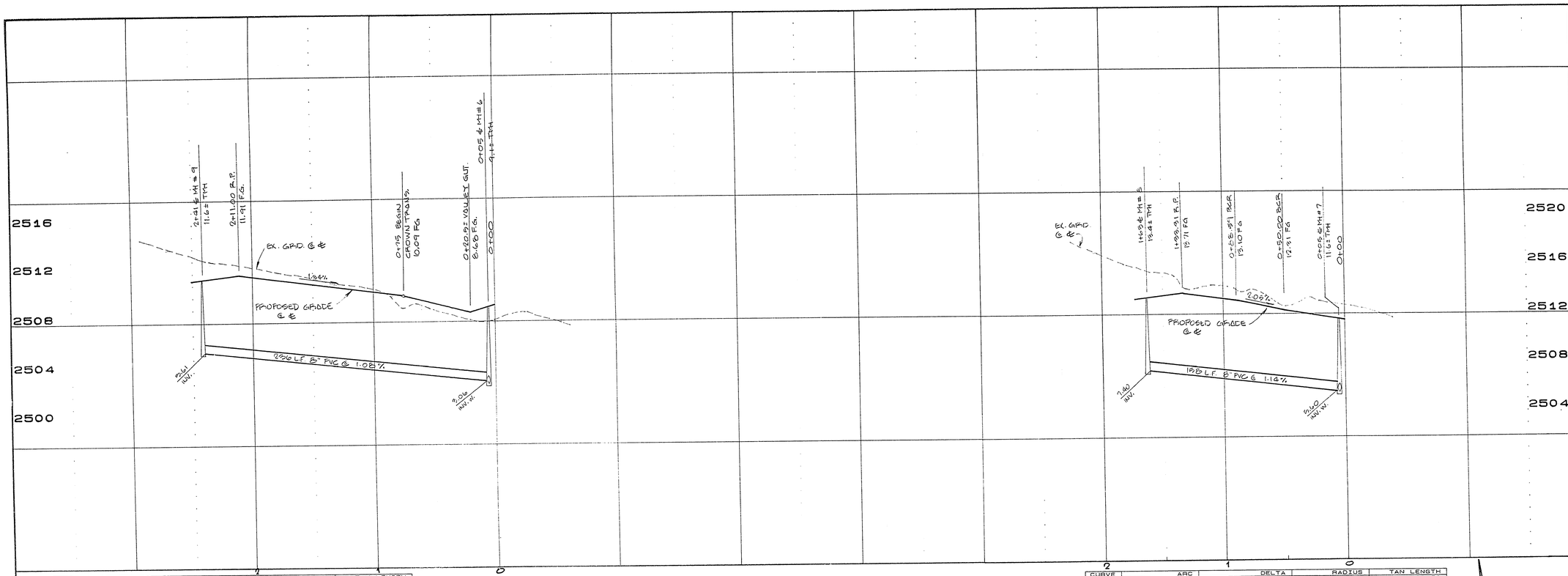

CURVE	ARC	DELTA	RADIUS	TAN LENGTH
C1	132.28	9°48'17"	773.00	66.30
C2	112.34	8°33'14"	752.50	56.28
C3	31.05	91°15'03"	19.50	19.93
C4	16.40	48°11'23"	19.50	8.72
C5	16.40	48°11'23"	19.50	8.72
C6	30.63	90°00'00"	19.50	19.50
C7	135.79	9°48'17"	793.50	68.06

LINE	BEARING	DISTANCE
L1	S 0°32'07" W	24.00

CURVE	ARC	DELTA	RADIUS	TAN LENGTH
C1	45.34	90°00'00"	29.50	29.50
C2	16.40	48°11'23"	19.50	8.72
C3	16.40	48°11'23"	19.50	8.72
C4	10.19	29°55'35"	19.50	5.21
C5	145.16	149°51'10"	55.50	205.07
C6	10.19	29°55'35"	19.50	5.21

LINE	BEARING	DISTANCE
L1	S 10°20'24" W	75.75
L2	N 79°39'36" W	38.59
L3	S 79°39'36" E	25.17
L4	N 10°20'24" E	63.34

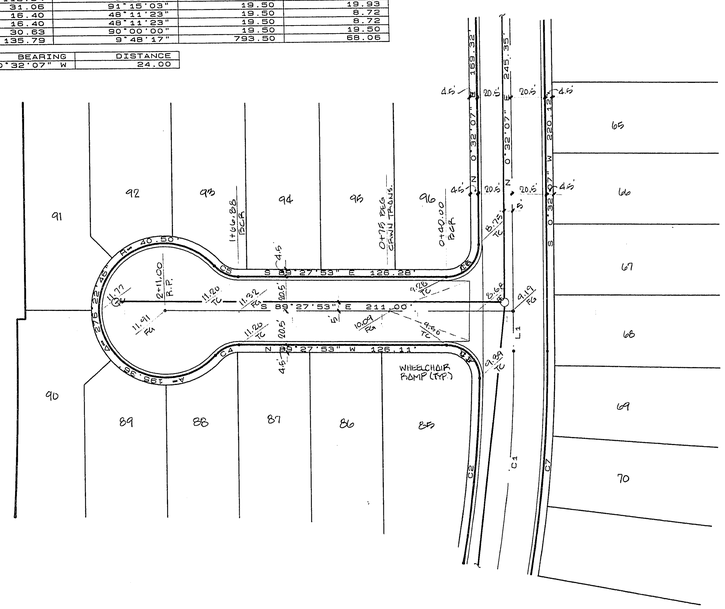

SHADY SHORES DR.

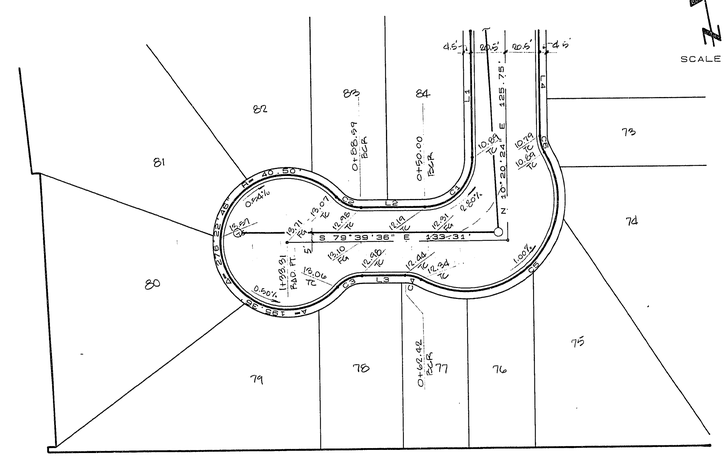

WHITE SHORE DR.

SCALE 1"=40'

No.	DATE	BY	REVISION

SOUTHWEST ENGINEERING
LAND PLANNING • MAPPING • DEVELOPMENT
1725 S. RAINBOW BLVD.-STE. 234-LAS VEGAS, NEVADA 89102
(702) 383-9700

TITLE
WHITE SHORE DR. & SHADY SHORES DR.
STREET & SEWER PLAN & PROFILE

PROJECT
SAGE SHORES PHASE II

W.O. No.	880513
BY	M. JONES
DATE	11/88
SCALE	1" = 40'

SHEET 7 OF 10 SHEETS

93

1074-4021-II