


Call before you Dig
1-800-227-2600
UNDERGROUND SERVICE (USA)

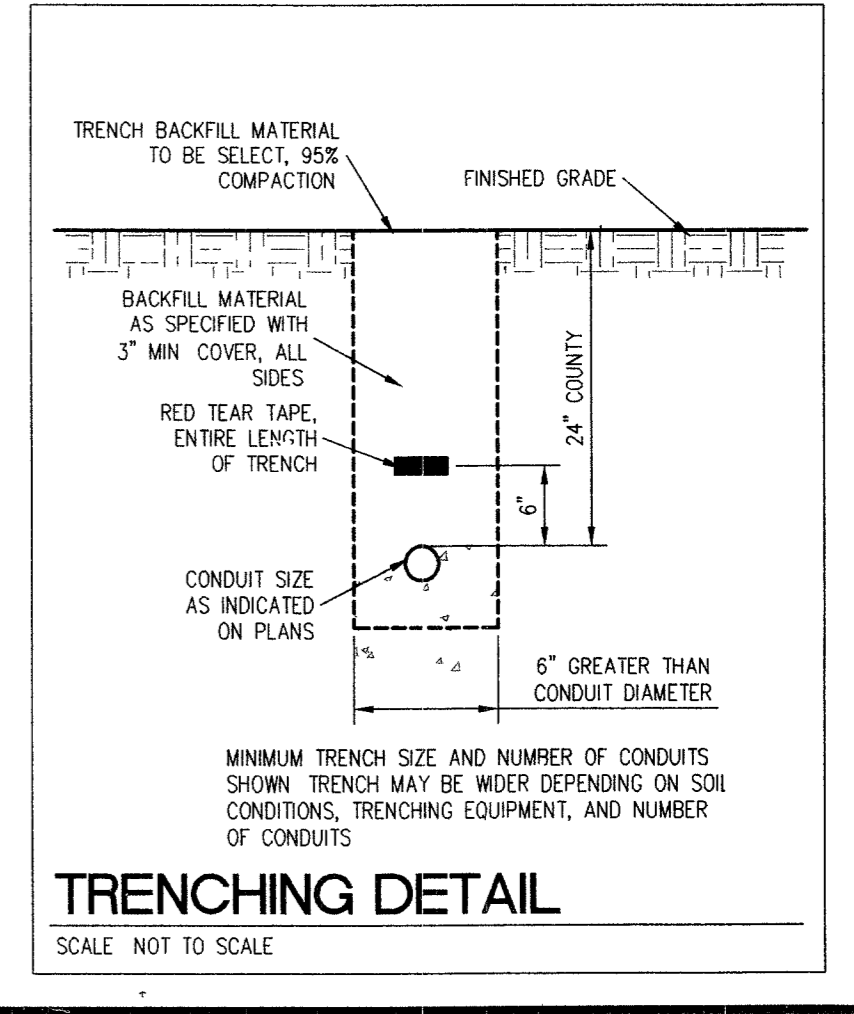


- LEGEND**
- LOT LINE
 - STREET CENTERLINE
 - STREET LIGHT CONDUIT
 - MATCHLINE
 - 32 LOT NUMBER
 - 100W HPS SINGLE STREETLIGHT (SEE T-6 FOR OFFSET INFO)
 - 250W HPS SINGLE STREETLIGHT (SEE T-6 FOR OFFSET INFO)
 - 400W HPS LUMINAIRE FOUNDATION & TRAFFIC SIGNAL POLE W/ 15' NO RISE LUMINAIRE ARM W/ HARDWARE FOR XX STYLE POLE (SEE T-6 FOR OFFSET INFO)
 - 100W HPS DECORATIVE LIGHTING POLE PER DETAIL (A/T-6) OR EQUIVALENT
 - SPI(X) PROPOSED SERVICE PEDESTAL. SEE TRAFFIC SHEETS FOR SERVICE PEDESTAL DESIGNATION. REFER TO ELECTRICAL SERVICE NOTES ON SHEET T-6
 - PROPOSED NO. 3-1/2 PULLBOX PER USD 336 UNLESS OTHERWISE NOTED ON TRAFFIC PLANS
 - BLUE REFLECTIVE MARKER PER [97 UFC SEC 901.4.3]



SVZ LINE TABLE

LINE	LENGTH	BEARING
L1	48.95'	S82°58'13"W
L2	22.17'	N45°47'46"E
L3	21.69'	S44°12'12"E
L4	72.54'	S82°44'43"E
L5	51.16'	N82°52'54"E
L6	22.20'	S45°47'36"W
L7	17.90'	S44°12'24"E
L8	69.61'	S82°44'43"E
L9	129.34'	N04°13'28"E
L10	14.96'	S45°47'36"W
L11	23.49'	S44°12'24"E
L12	60.97'	N07°06'59"W
L17	22.27'	S44°12'24"E
L18	54.80'	S07°20'21"E
L19	21.65'	N45°47'46"E
L20	64.12'	N07°07'39"E
L21	179.34'	N18°51'45"W
L41	21.75'	S44°12'14"E
L42	22.27'	N45°47'45"E
L43	54.80'	N82°39'58"E



SLATER HANIFAN GROUP
CONSULTING ENGINEERS & PLANNERS
5740 S. ARVILLE STREET #216, LAS VEGAS, NV 89118
PHONE (702) 284-5300 FAX (702) 284-5399


NO.	DESCRIPTION	DATE	BY	APP
1	REVISED LOT LAYOUT, ST. LINES, KEY MAP DELETED, RIR, RFP AND ADDED GRANT CALCULATIONS	9/10/06	W/MLA	W/MLA

CLARK COUNTY, NEVADA

PINNACLE HOMES
SABLE CREEK
TRAFFIC PLAN IV

SECTION 18
TOWNSHIP 19 SOUTH
RANGE 60 EAST, M.D.M.

DATE: 07/07/05
DRAFTER: DMB
DESIGNER: DMB
CHECKED: TJS
PROJECT NO
PIN0402-001



T-4
SHEET 11 OF 44
CLV DWG #3071930
CC HTE# 05-7995

81258 26mm 92113