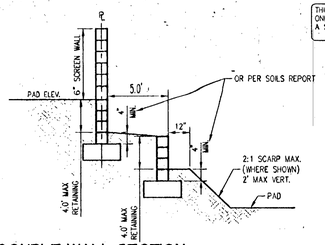


## A. REAR YARD DOUBLE WALL SECTION

NOT TO SCALE

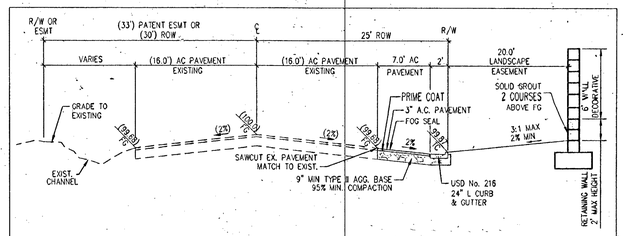


## F. SEVERENCE LANE MINOR RESIDENTIAL COLLECTOR SECTION

NOT TO SCALE (PUBLIC STREET PER CCAUSD #208.1 ALT (MOD))

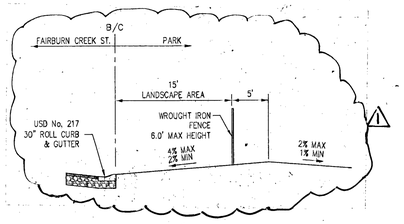


## B. PARK LANDSCAPE SECTION

NOT TO SCALE

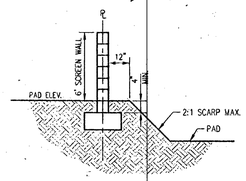


## G. SIDE AND REAR YARD WALL SECTION

NOT TO SCALE

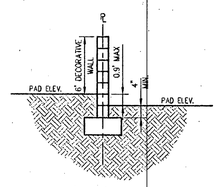


## H. SIDE AND REAR YARD WALL SECTION

NOT TO SCALE

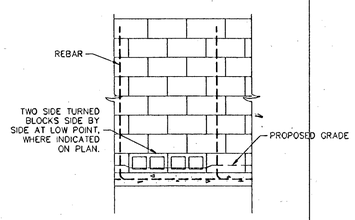


## D. TYPICAL SIDE TURNED BLOCK DETAIL

NOT TO SCALE

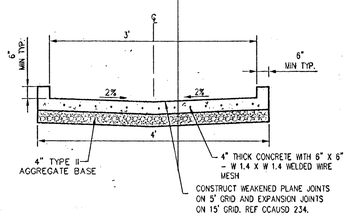


## J. GENERAL DRAINAGE CHANNEL SECTION

NOT TO SCALE

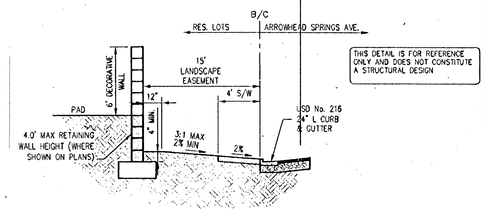


## E. PERIMETER WALL SECTION

NOT TO SCALE

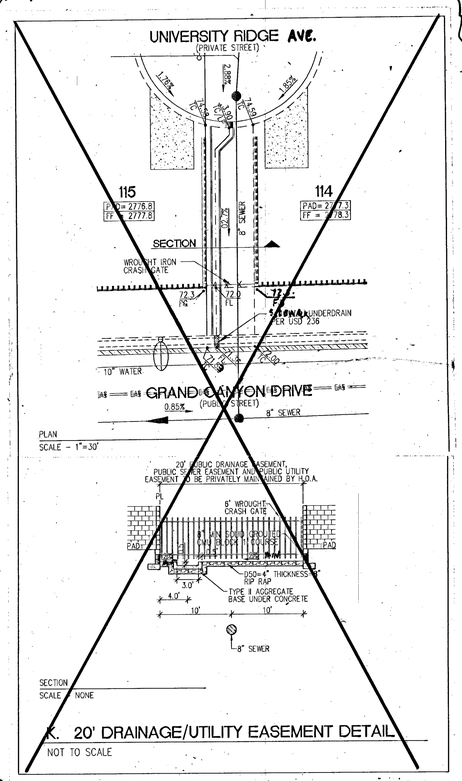


## K. 20' DRAINAGE/UTILITY EASEMENT DETAIL

NOT TO SCALE

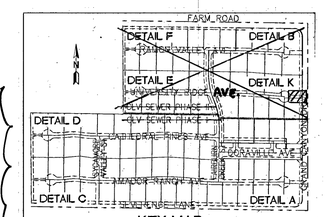


KEY MAP

SLATER HANIFAN GROUP
CONSULTING ENGINEERS & PLANNERS
5740 S. ARVILLE STREET #216, LAS VEGAS, NV 89118
PHONE (702) 284-5300 FAX (702) 284-5399

| NO. | DESCRIPTION | DATE | BY | APP. |
|---|---|---|---|---|
| 1 | REVISED DETAIL, ADDED REMARKS | 4/11/06 | | |
| 2 | REMARKS REVISED DETAIL | 4/20/06 | | |
| 3 | REVISED CLV PHASE II SWC. | 4/20/06 | | |

CLARK COUNTY, NEVADA

PINNACLE HOMES

SABLE CREEK

CROSS SECTIONS AND DETAILS

SECTION 18
TOWNSHIP 19 SOUTH
RANGE 60 EAST, M.D.M.

DATE: 06/20/05
DRAFTER: DMB
DESIGNER: DMB
CHECKED: TJS

PROJECT NO.
PIN0402-001

PROFESSIONAL ENGINEER - STATE OF NEVADA
TODD J. STEADHAM
Exp. 06/30/2006
CIVIL
No. 15292
6/20/05

D-6
SHEET 42 OF 44

CLV DWG #3071930
CC HTE# 05-7995

REV. 7

81769 Rlm 92 14 ft 11

Plot: J:\PIN0402-Sac\Dwg\Improv\PIN0402-DETAIL.dwg Jun 20, 2005 - 13:42