CURVE DATA				
⊛	Δ	R	L	T
①	19°20'58"	529.50'	123.32'	61.94'
②	19°20'58"	529.50'	130.31'	65.45'
③	19°20'58"	529.50'	137.29'	68.96'
④	00°06'55"	529.50'	1.12'	0.56'
⑤	19°14'00"	529.50'	136.17'	68.39'
⑥	19°20'58"	529.50'	130.31'	65.45'
⑦	19°20'58"	529.50'	123.32'	61.94'

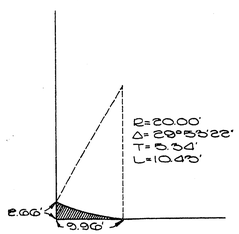

DETAIL "B"
NO SCALE

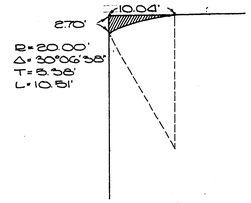

DETAIL "C"
NO SCALE

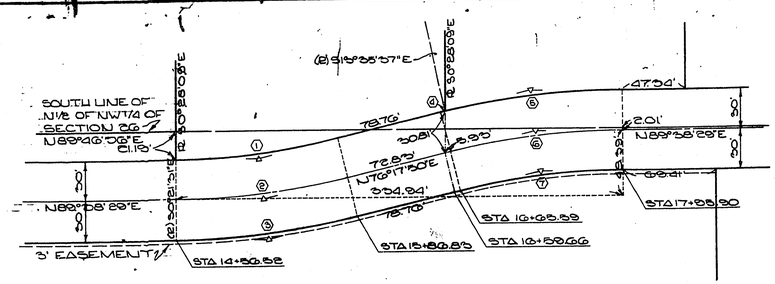

DETAIL "A"
NO SCALE

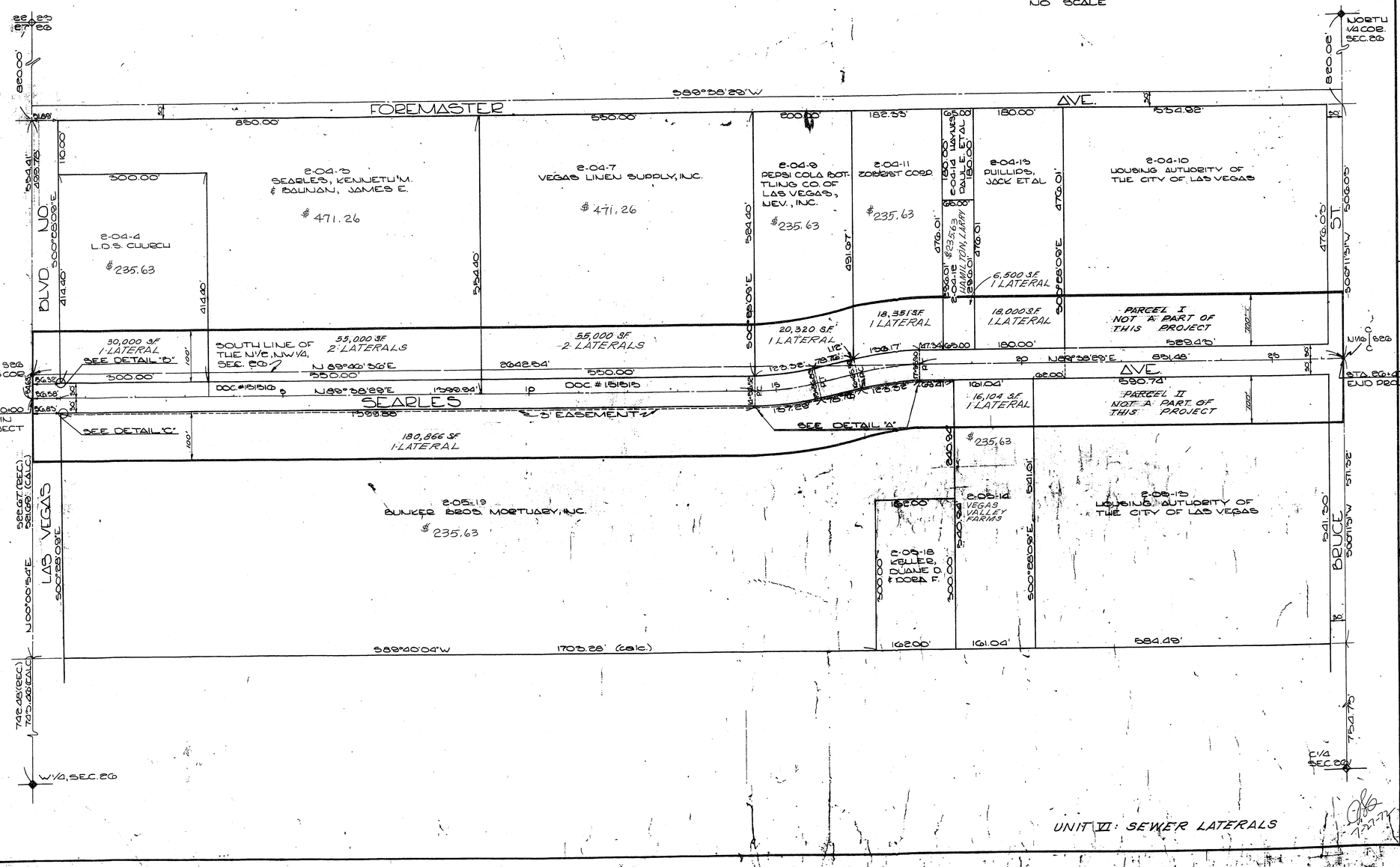

UNIT VI: SEWER LATERALS

R/W ACQUISITION				
PARCEL Nº	GRANTOR	AREA	DOC. & DATE	REMARKS
—	L.D.S. CHURCH	6.78 AC.		CORRECT DOC. #1515121
2-05-06	BUNKER BROTHERS MORT.	1.15 AC.		EASEMENT NOT
2-05-06	" "	1126 SF		BOUNDS CORNER
2-04-04	L.D.S. CHURCH	1140 SF	716251 8/12/68	

BASIS OF BEARING IS N89°58'28"E, THE NO. LINE OF THE NW 1/4 OF SEC. 26, T20S, R61E., M.D.M. AS PER MAP ON FILE IN FILE 10 AT PG. 58, CLARK COUNTY, NEVADA RECORDS.

T20S, R61E, M.D.M.
SEC 26

NO	DESCRIPTION	BY	DATE	REMARKS
1	Details "B" & "C" added	copy	5/17/68	

CITY OF LAS VEGAS NEVADA
DEPARTMENT OF PUBLIC WORKS
SERVICES DIVISION

SID 407 UNIT - VI
ASSESSABLE LIMITS

W.O. NO. 4200	F. BK. NO. 66-2X, 165-7X	DATE	DRAWING NO.
SC. (H) 1"=100'	SC. (V)		
DES. C. BIGELOW		4/12/68	FILE NO.
DR. CAPPY		9/21/72	
APPROVED BY DIRECTOR OF PUBLIC WORKS			SHEET OF

17-6-28