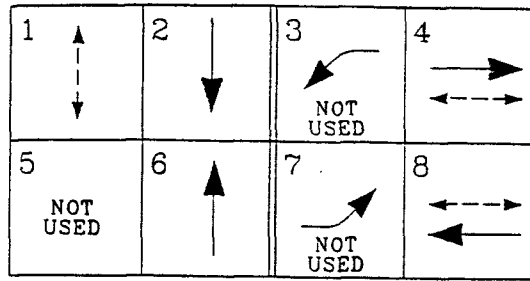
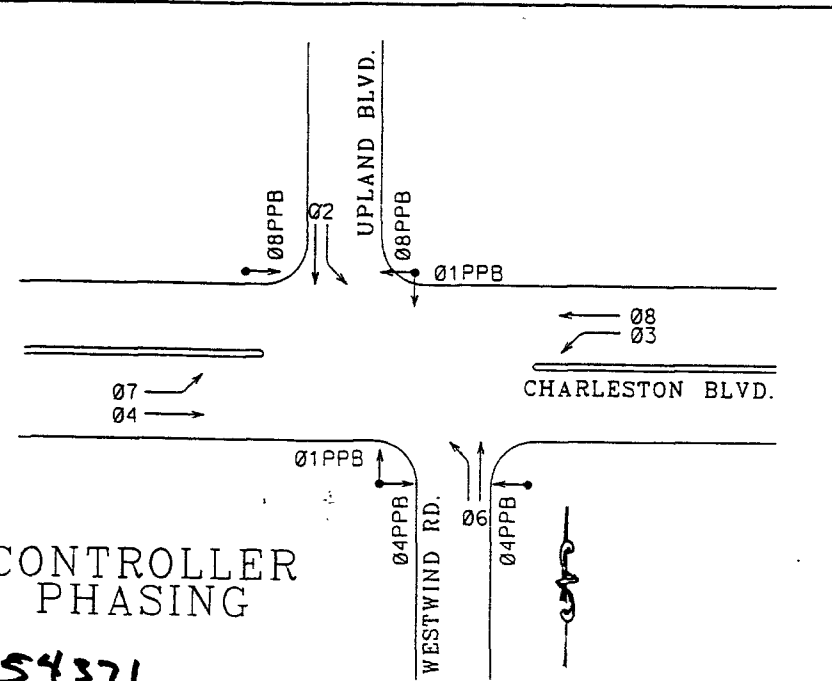
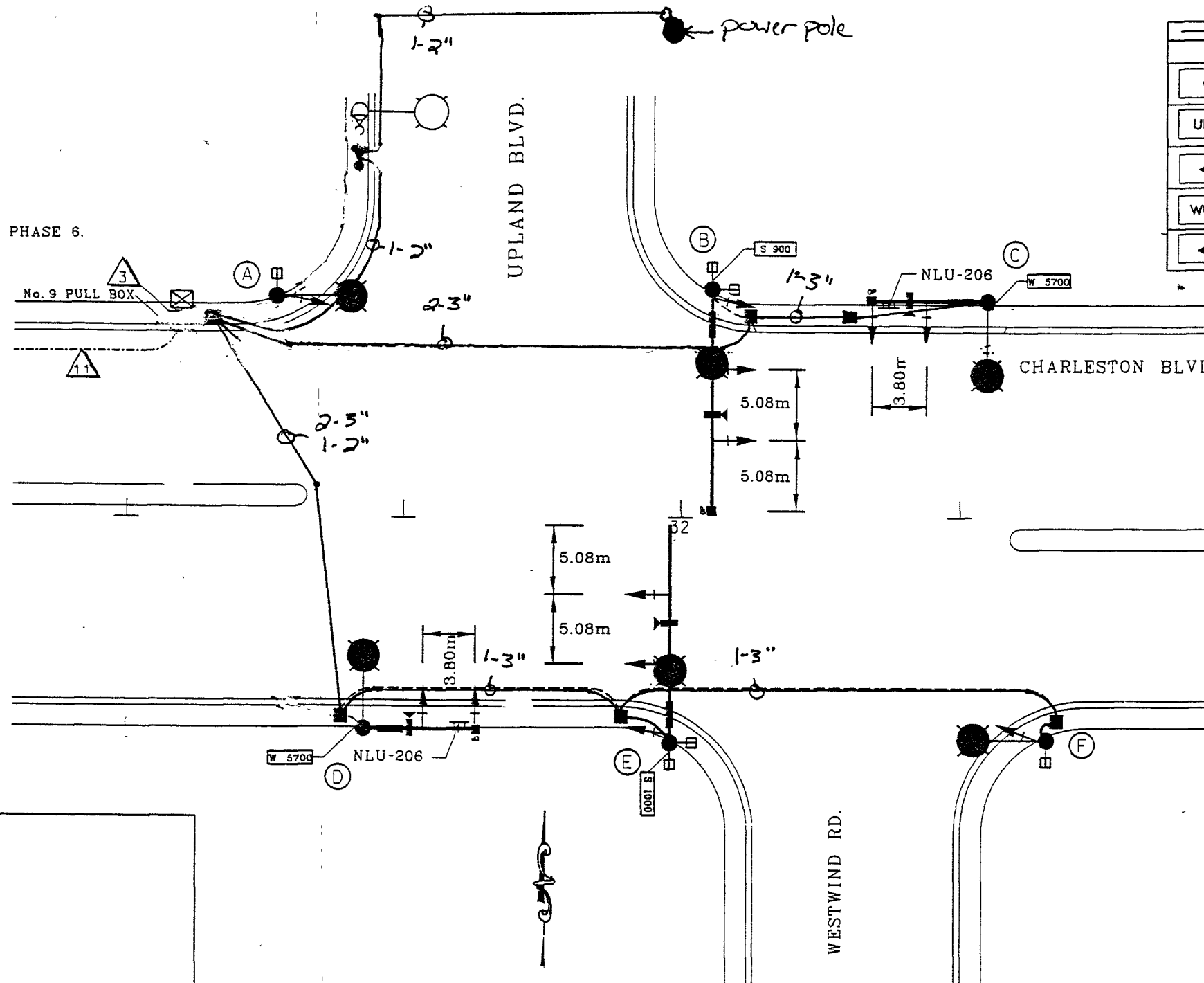


PHASE DIAGRAM

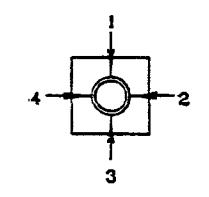


CONFLICT FLASH SHALL BE ALL RED.  
 PHASE 2 AND PHASE 6 SHALL BE SPLIT PHASED  
 PHASE 1 SHALL RUN CONCURRENT WITH PHASE 2 AND PHASE 6.

ILLUMINATED STREET NAME SIGNS		
SIGN LETTERING	LOCATION	POLE
CHARLESTON BLVD.	LOOKING EAST & WEST	ON POLE C AND ON POLE D
UPLAND BLVD. →	LOOKING WEST	ON POLE B
← UPLAND BLVD.	LOOKING EAST	ON POLE B
WESTWIND RD. →	LOOKING EAST	ON POLE E
← WESTWIND RD.	LOOKING WEST	ON POLE E



CONTROLLER PHASING  
 54371



As Built  
 Doc. Bldg.

QUADRANT ARM OR SIGNAL LOCATION (TOP VIEW)

STATE OF NEVADA  
 DEPARTMENT OF TRANSPORTATION  
 TRAFFIC SIGNAL PLANS ab10  
 CHARLESTON BLVD.  
 AT UPLAND BLVD.