LEGEND

- EXISTING CONTOUR
- EXISTING STORM DRAIN
- EXISTING GAS LINE
- EXISTING WATER LINE
- EXISTING SANITARY SEWER LINE
- EXISTING BURIED TELEPHONE LINE
- STREET CENTERLINE
- EXISTING EDGE OF PAVEMENT
- EXISTING CURB AND GUTTER
- EXISTING STREET LIGHT
- PROPOSED STREET LIGHT
- EXISTING UTILITY BOXES (AS NOTED)
- EXISTING WATER VALVE
- EXISTING TELEPHONE MANHOLE
- EXISTING SANITARY SEWER MANHOLE
- EXISTING WATER SHUT-OFF VALVE
- EXISTING FIRE HYDRANT
- PROPOSED FIRE HYDRANT
- EXISTING CURB OR EXISTING PAVEMENT TO BE REMOVED
- PROPOSED CONCRETE
- PROPOSED PAVEMENT

NOTE:
HANDICAPPED RAMPS SHALL BE CONSTRUCTED IN EACH QUADRANT OF EACH INTERSECTION PER C C STD DWG NO 235,
CASE NO. 1
TABLE NO. 1, W/SIDESLOPE WIDTH TO MATCH BOX SYMBOL REFERENCE "1E"
(SEE SIDEWALK RAMP DETAIL ON SHEET NO C2)

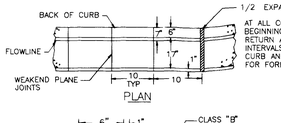

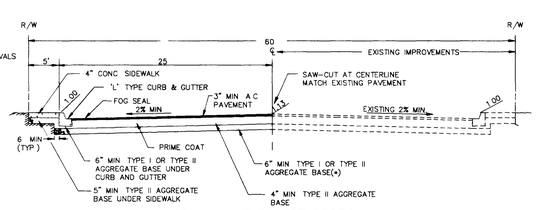

GRAPHIC SCALE
40 0 20 40 80 160
(IN FEET)
1 inch = 40 ft

UTILITY LOCATIONS SHOWN HEREON HAVE BEEN DETERMINED FROM SURFACE EVIDENCE OF THEIR EXISTENCE OR FROM INFORMATION OBTAINED FROM UTILITY COMPANIES. THE ENGINEER ACCEPTS NO LIABILITY FOR THE EXISTENCE OR NON-EXISTENCE OF UTILITY LINES. THE CONTRACTOR SHALL DETERMINE THE EXACT HORIZONTAL AND VERTICAL LOCATION OF ALL EXISTING UTILITIES PRIOR TO COMMENCING CONSTRUCTION

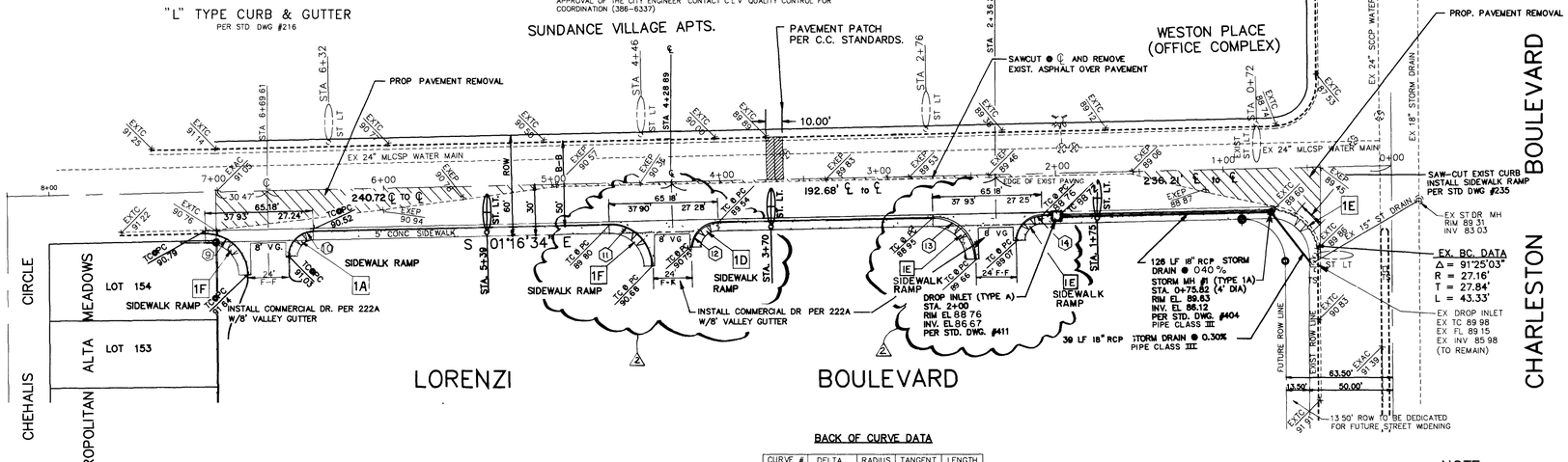

BACK OF CURVE DATA

CURVE #	DELTA	RADIUS	TANGENT	LENGTH
⑨	90°57'42"	25.00'	25.42'	39.69'
⑩	89°02'18"	15.00'	14.75'	23.31'
⑪	90°57'42"	25.00'	25.42'	39.69
⑫	89°02'18"	15.00'	14.75'	23.31'
⑬	90°57'42"	25.00'	25.42'	39.69'
⑭	89°02'18"	15.00'	14.75'	23.31'

NOTE:
SEE SHEET C6 OF 6 FOR PROPOSED STREETLIGHT LOCATIONS.

NOTE:
SEE SHEET C1 OF 6 FOR LIST OF DEVIATIONS FROM STANDARDS.

NOTE:
THESE PLANS SHALL NOT, IN PART OR IN WHOLE, BE USED FOR CONSTRUCTION UNTIL APPROVED AND SIGNED BY THE GOVERNING AGENCIES.

NOTE
ALL UTILITIES SHOWN ARE BELIEVED TO BE ACCURATELY LOCATED BUT THE ACCURACY AND COMPLETENESS OF UTILITY INFORMATION IS NOT GUARANTEED FOR EXACT LOCATION OF ANY UTILITY SEE THE APPROPRIATE UTILITY OR GOVERNMENTAL AGENCY

AVOID CUTTING UTILITY LINES IT'S COSTLY
CALL before you DIG.
1-800-227-2600

BENCH MARK:
NO 1C00-34SSE6
NORTHEAST CORNER RAINBOW & CHARLESTON - 2"X2" ALUMINUM PLATE AT P C IN T C - ELEVATION = 2399 60

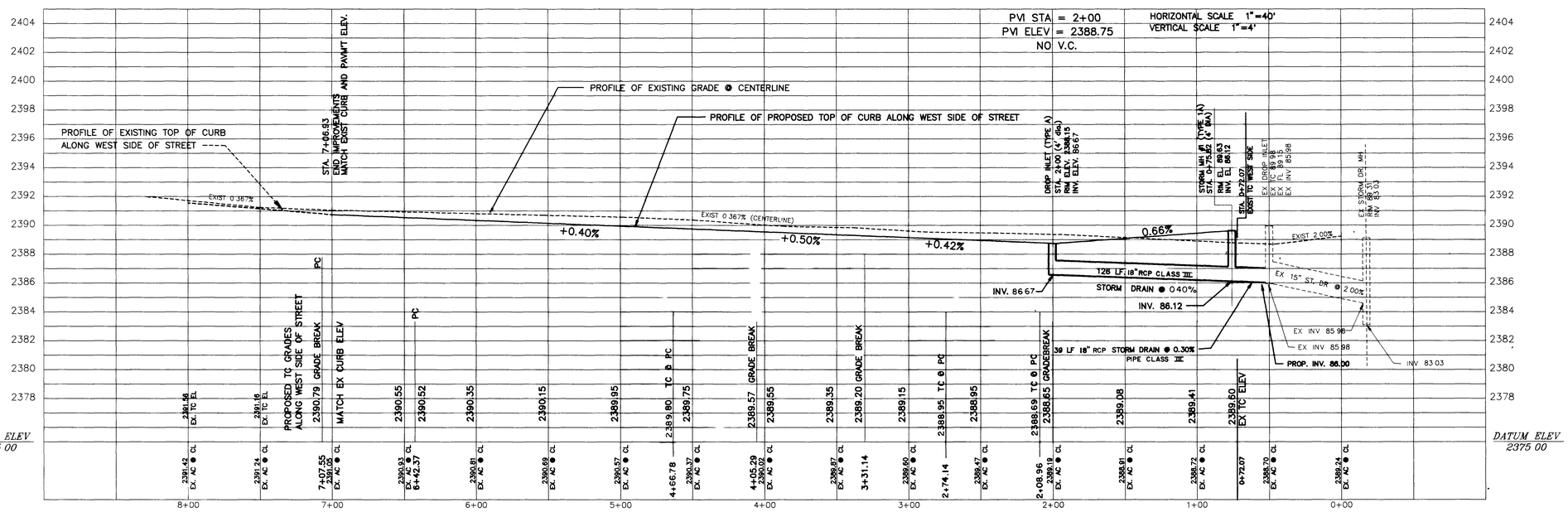

SHA ENGINEERS
844 EAST SAHARA
LAS VEGAS, NEVADA 89104
TEL (702) 735-8044
FAX (702) 735-6282
LAND SURVEYING
CIVIL ENGINEERING
STRUCTURAL ENGINEERING
FORENSIC ENGINEERING

RAINBOW VISTA
A COMMERCIAL DEVELOPMENT
A Portion Of The Southeast Quarter Of The Southeast Quarter Of Section 34, Township 20 South, Range 60 East, M.D.B. & M. City Of Las Vegas, Clark County, Nevada

PROJECT TITLE:

LORENZI BOULEVARD PLAN + PROFILE

NO.	DATE	REVISION	APPVL
2	9/27/1993	RELOCATE ONSITE DRIVE LOCATIONS	CK 10/21/93

BRIAN P. TOMPSETT — PROFESSIONAL ENGINEER - STATE OF NEVADA — No. 9533 — SEAL: 26 JULY 1993

DATE:	16 JULY 1993
JOB NO:	93508
SCALE:	1"=40'
DRAWN:	A.R.B.
DESIGNED:	B.P.T.
CHKD BY:	B.P.T.
FLD. VOL.	N/A

sheet:
C5 OF 6

7391 11-3-99 107Y-4275

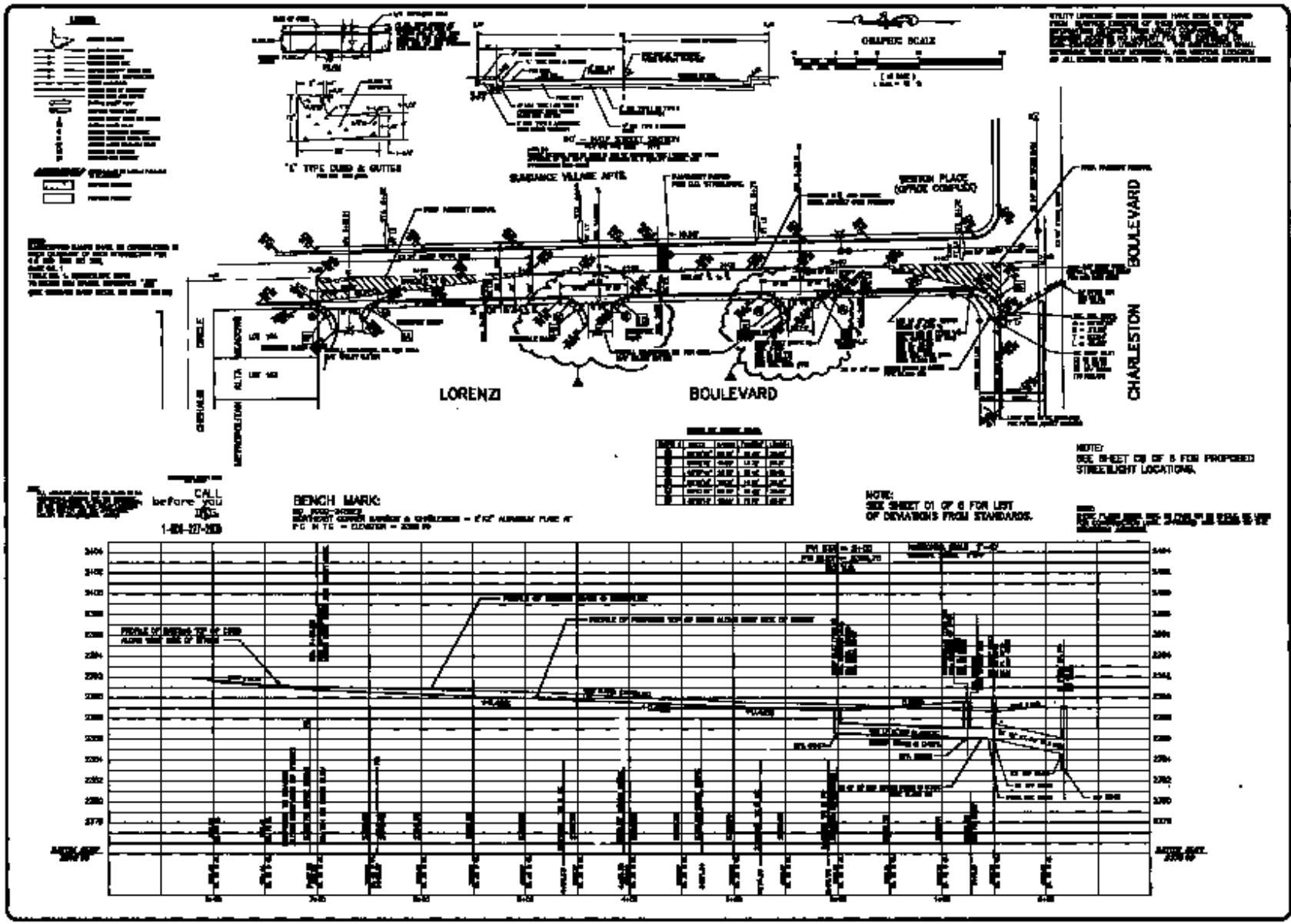

SHA

LORENZI BOULEVARD PLAN + PROFILE

C5 OF 6

11-3-99