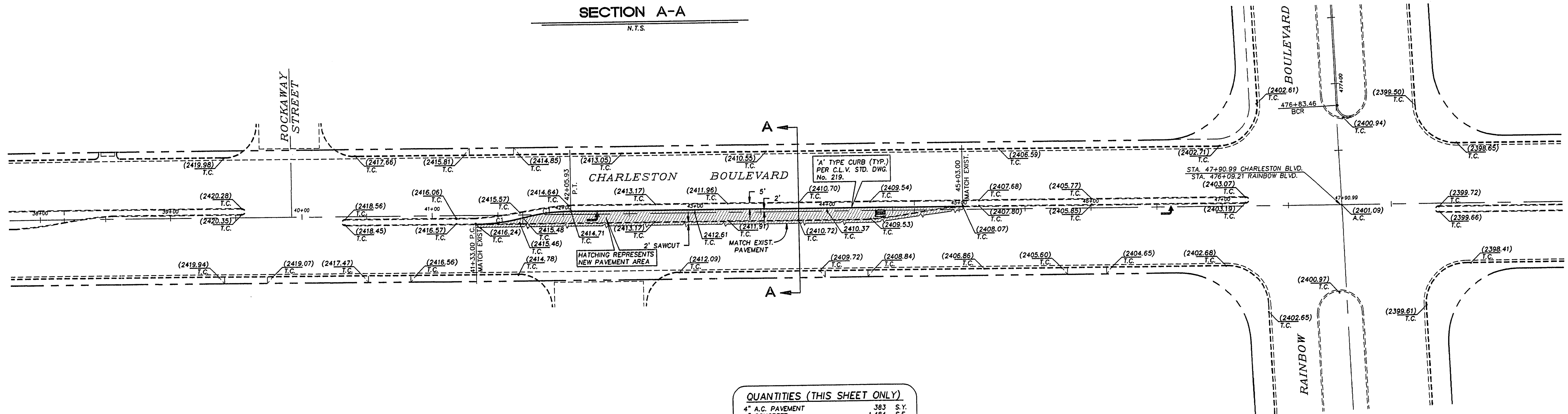
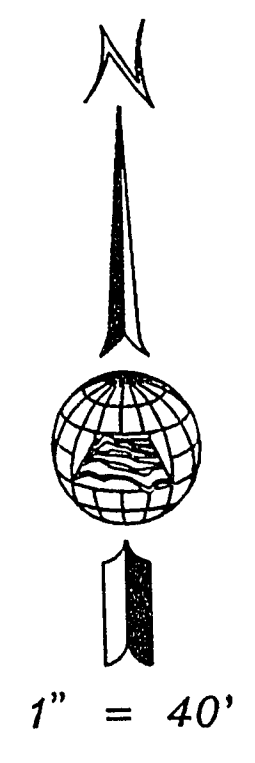
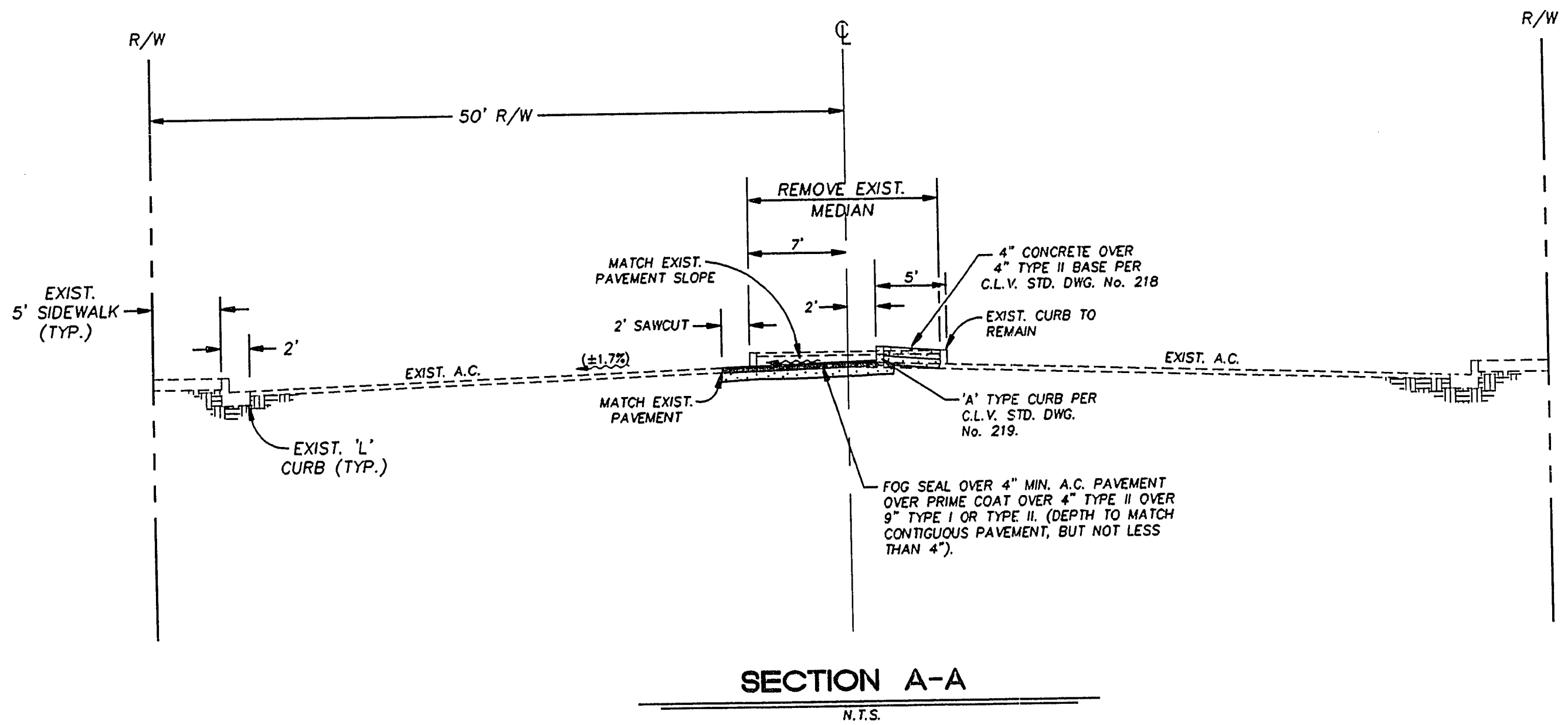


Avoid cutting underground utility lines. "u" only.
Call before you Dig
 1-800-227-2600



BACK OF CURB CURVE DATA TABLE

No.	RADIUS	DELTA	LENGTH	TANGENT
01	150.00'	140°12'	36.83'	18.51'


QUANTITIES (THIS SHEET ONLY)

4" A.C. PAVEMENT	383	S.Y.
4" CONCRETE	1,484	S.F.
TYPE I AGGREGATE BASE	144	C.Y.
TYPE II AGGREGATE BASE	64	C.Y.
4" CURB	371	L.F.
REMOVE EXIST. PAVEMENT	3,440	S.F.
SAWCUT	375	L.F.

FOR GENERAL REFERENCE ONLY

Job Number	Scale	Drawn by	Date
7147.336	1" = 40'	MP	09-03-92
Sheet Number	File No.	Checked by	
2 OF 4	336MED	MP	

No.	REVISIONS	Date	Init.	Appr.	Date



Church Engineering of Nevada, Inc.
 6600 R. Charleston Blvd.
 Suite 140 No. 89702
 Las Vegas, NV 89124
 (702) 878-6244

RAINBOW PLAZA II
 A COMMERCIAL PROPERTY
 CITY OF LAS VEGAS, CLARK COUNTY, NEVADA

**CHARLESTON BOULEVARD
 EAST BOUND LEFT TURN
 LANE EXTENSION**