

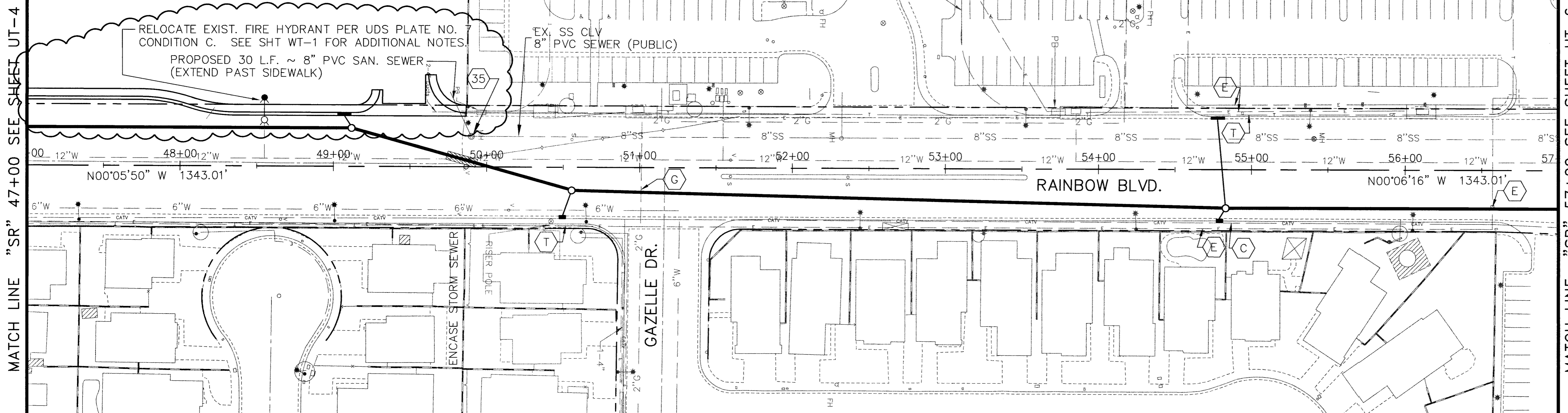
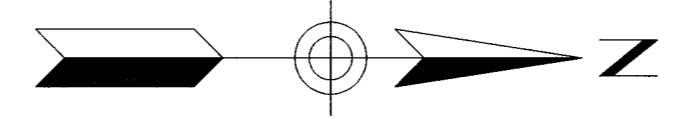


NAME: P:\W7X70800\700CAD00\702CIVIL\702DWG\70800-UT-506.DWG DATE: JAN 13, 2004 TIME: 12:04 PM



NOTE: FOR REVISION ONLY

SCALE: 1" = 40'



POTENTIAL UTILITY CONFLICTS:

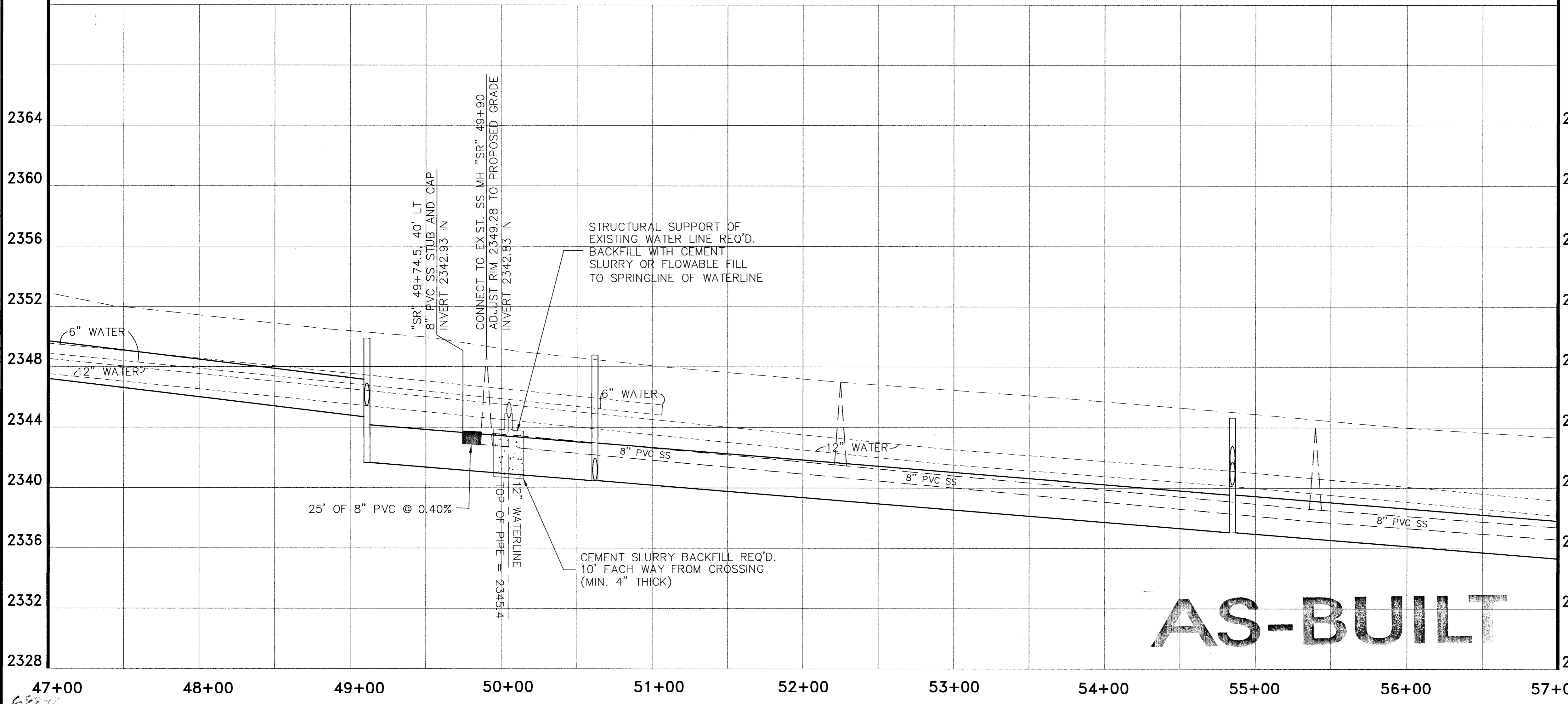
- (C) EXISTING UNDERGROUND CABLE TO BE RELOCATED BY COX COMMUNICATIONS IF FOUND TO BE A CONFLICT DURING CONSTRUCTION
- (E) EXISTING UNDERGROUND POWER TO BE RELOCATED BY NEVADA POWER IF FOUND TO BE A CONFLICT DURING CONSTRUCTION
- (G) EXISTING UNDERGROUND GAS TO BE RELOCATED BY SOUTHWEST GAS IF FOUND TO BE A CONFLICT DURING CONSTRUCTION
- (T) EXISTING UNDERGROUND TELEPHONE TO BE RELOCATED BY SPRINT CENTRAL TELEPHONE IF FOUND TO BE A CONFLICT DURING CONSTRUCTION
- SEE SL SHEETS FOR RELOCATION OF EXISTING STREET LIGHTS
- SEE TS SHEETS FOR RELOCATION OF EXISTING TRAFFIC SIGNALS
- (35) CONNECT TO EXISTING MANHOLE

BASIS OF BEARINGS
 NORTH 00°05'50" WEST, BEING THE BEARING OF THE WEST LINE OF THE SOUTHWEST QUARTER (SW 1/4) OF THE SOUTHWEST QUARTER (SW 1/4) OF SECTION 23, T. 20 S., R. 60 E., M.D.M., CLARK COUNTY, NEVADA, AS SHOWN ON FILE 80 OF PARCEL MAPS, AT PAGE 46.
 BENCHMARK
 CITY OF LAS VEGAS BENCHMARK: 1LV00 26W4 RIVET AND PLATE IN TOP OF CURB, NORTHEAST RETURN OF RAINBOW BLVD AND WASHINGTON AVE ELEV. = 724.7549 METERS (PUBLISHED NAVD'88) ELEV. = 2377.80 U.S. SURVEY FEET (CALCULATED NAVD'88)
 CITY OF LAS VEGAS BENCHMARK: 0LV00 14SW5 RIVET AND PLATE IN TOP OF CURB, NORTHEAST RETURN OF SMOKE RANCH RD AND LORENZI BLVD ELEV. = 708.7363 METERS (PUBLISHED NAVD'88) ELEV. = 2325.25 U.S. SURVEY FEET (CALCULATED NAVD'88)

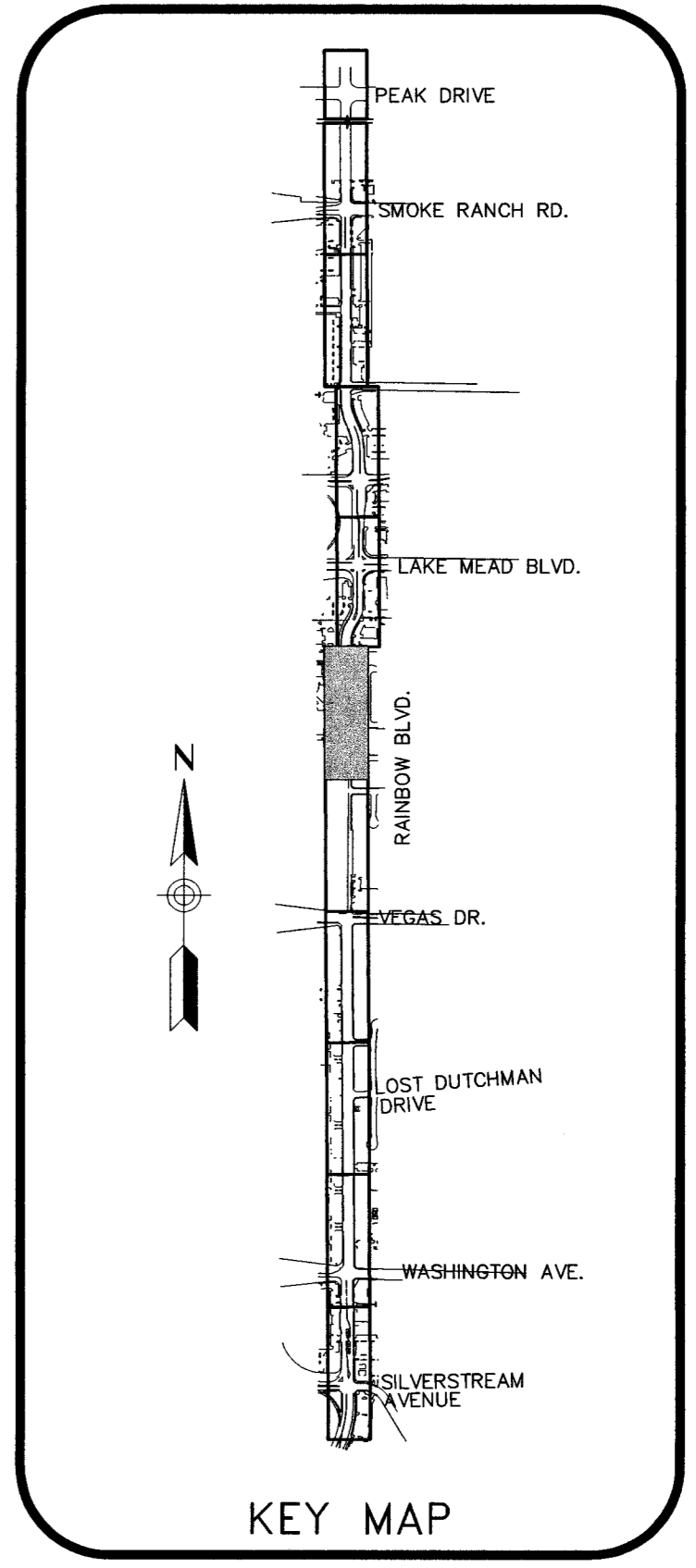
PROJ NO: W7X70800
 DESIGN: DEP
 DATE: 2/14/2002
 SCALE: 1:40
 CADFILE: 7000-UT-506

DAVID E. POTTER
 CIVIL ENGINEER
 No. 8580

STAMP DATE:



AS-BUILT



Las Vegas Valley Water District Date

Call before you Dig.
 1-800-227-2600
 UNDERGROUND SERVICE (USA)

AVOID HITTING OVERHEAD POWER LINES (IT'S COSTLY)
 CALL BEFORE YOU DIG OVERHEAD

CLARK COUNTY TRAFFIC MANAGEMENT OPERATIONS UNIT (702) 455-7544

1-702-593-6111

Sverdrup CIVIL, INC.

RAINBOW BOULEVARD
 SILVERSTREAM AVE TO SMOKE RANCH ROAD
 UTILITY PLAN & PROFILE
 "SR" 47+00 TO "SR" 57+00

SHEET
 UT-5
 60 OF 110 SHEETS

DRAWING NO.
 107-V3519