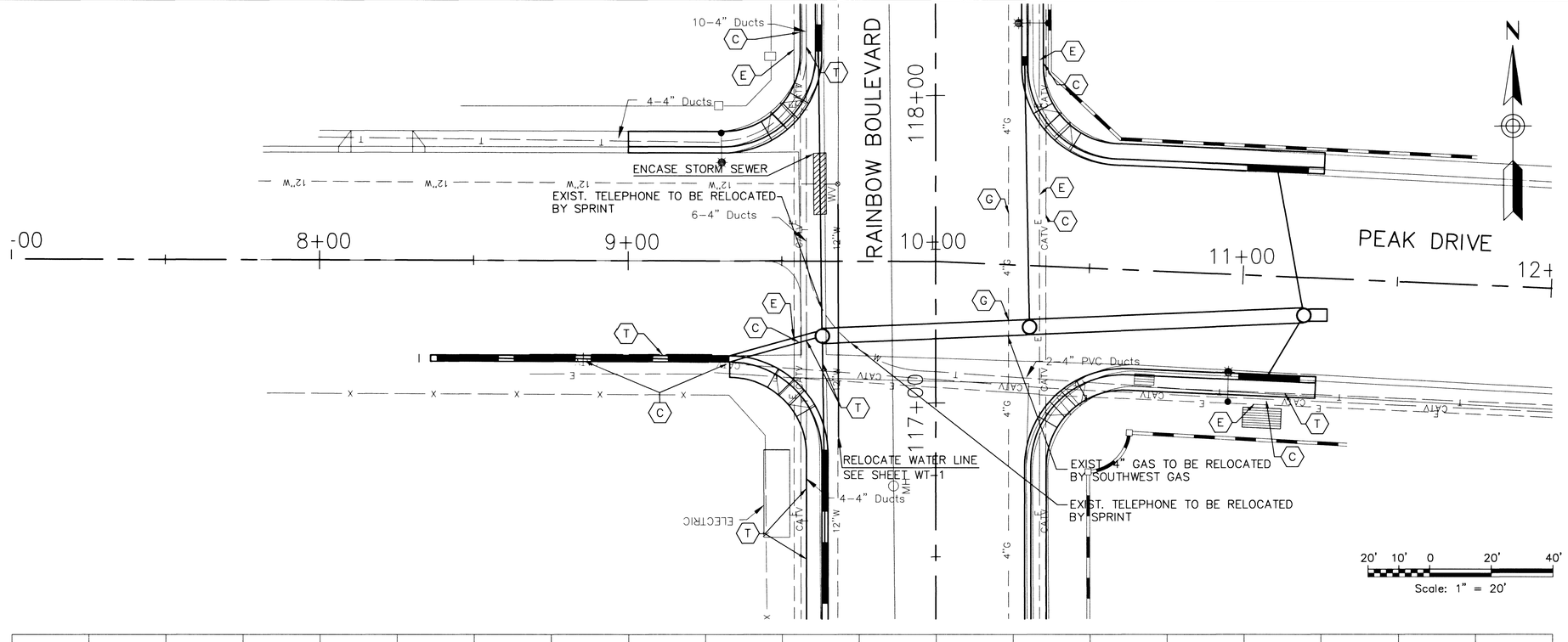

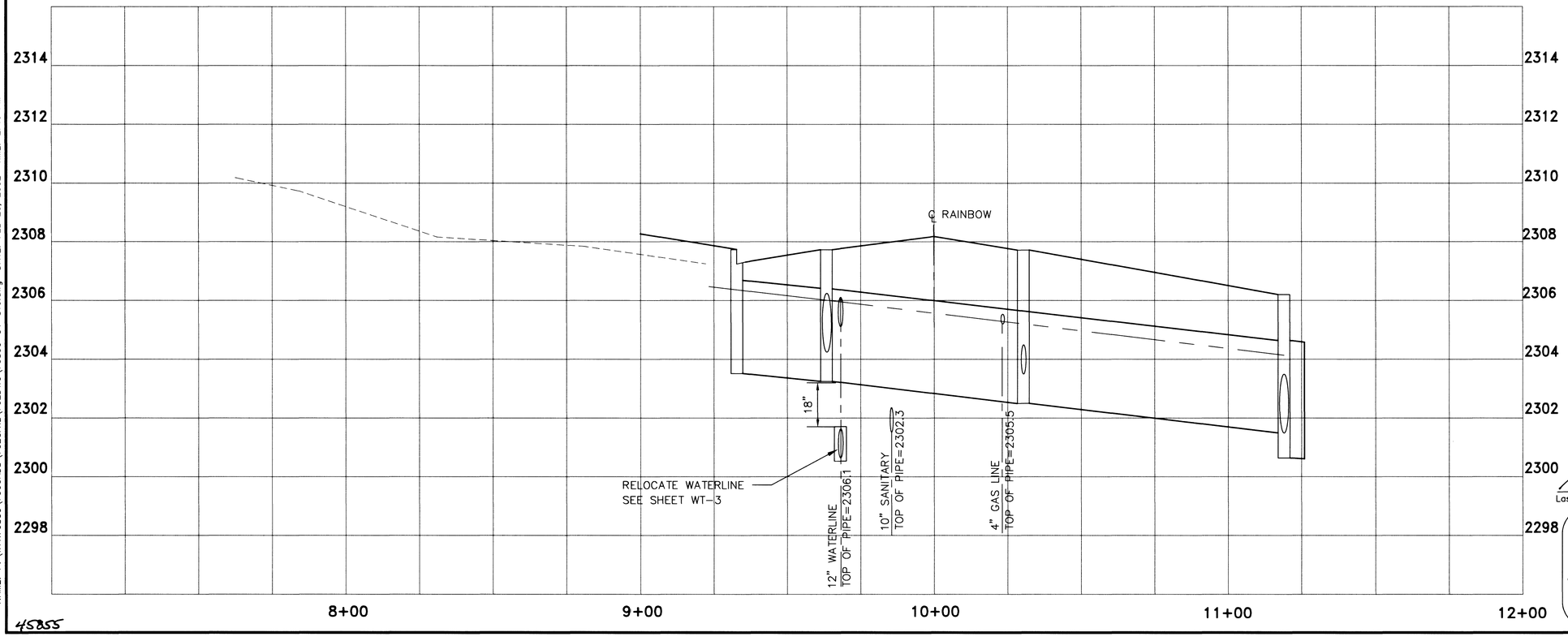

POTENTIAL UTILITY CONFLICTS:

- (C) EXISTING UNDERGROUND CABLE TO BE RELOCATED BY COX COMMUNICATIONS IF FOUND TO BE A CONFLICT DURING CONSTRUCTION
- (E) EXISTING UNDERGROUND POWER TO BE RELOCATED BY NEVADA POWER IF FOUND TO BE A CONFLICT DURING CONSTRUCTION
- (G) EXISTING UNDERGROUND GAS TO BE RELOCATED BY SOUTHWEST GAS IF FOUND TO BE A CONFLICT DURING CONSTRUCTION
- (T) EXISTING UNDERGROUND TELEPHONE TO BE RELOCATED BY SPRINT CENTRAL TELEPHONE IF FOUND TO BE A CONFLICT DURING CONSTRUCTION

SEE SL SHEETS FOR RELOCATION OF EXISTING STREET LIGHTS

SEE TS SHEETS FOR RELOCATION OF EXISTING TRAFFIC SIGNALS

BASIS OF BEARINGS
NORTH 00°05'50" WEST, BEING THE BEARING OF THE WEST LINE OF THE SOUTHWEST QUARTER (SW 1/4) OF THE SOUTHWEST QUARTER (SW 1/4) OF SECTION 23, T. 20 S., R 60 E, M.D.M., CLARK COUNTY, NEVADA, AS SHOWN ON FILE 80 OF PARCEL MAPS, AT PAGE 46.

BENCHMARK
CITY OF LAS VEGAS BENCHMARK: 1LV00 26W4
RIVET AND PLATE IN TOP OF CURB, NORTHEAST RETURN OF RAINBOW BLVD AND WASHINGTON AVE
ELEV. = 724.7549 METERS (PUBLISHED NAVD'88)
ELEV. = 2377.80 U.S. SURVEY FEET (CALCULATED NAVD'88)
CITY OF LAS VEGAS BENCHMARK: 0LV00 14SWS
RIVET AND PLATE IN TOP OF CURB, NORTHEAST RETURN OF SMOKE RANCH RD AND LORENZI BLVD
ELEV. = 708.7363 METERS (PUBLISHED NAVD'88)
ELEV. = 2325.25 U.S. SURVEY FEET (CALCULATED NAVD'88)

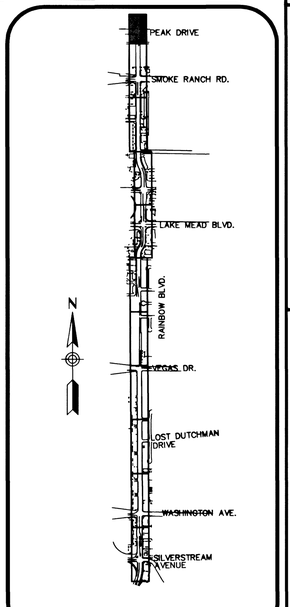

KEY MAP

2/28/02
Las Vegas Valley Water District — Date

Call before you Dig.
1-800-227-2600
UNDERGROUND SERVICE (USA) AND CLARK COUNTY TRAFFIC MANAGEMENT OPERATIONS UNIT (702) 455-7544

AVOID HITTING OVERHEAD POWER LINES. IT'S COSTLY.
CALL BEFORE YOU DO OVERHEAD
1-702-593-6111

REV	DATE	DESCRIPTION	DATE	AGEN. APP.	DATE	APPROVED

PROJ NO: W7X70800
DESIGN: DEP
DATE: 2/14/2002
SCALE: 1:20
CADFILE: [illegible]

PROFESSIONAL ENGINEER - STATE OF NEVADA
DAVID E. POTTER
CIVIL
No. 8880
STAMP DATE: 2/28/02

Sverdrup CIVIL, INC.
5450 W. SAHARA AVE., SUITE 150
LAS VEGAS, NEVADA 89102-1946
PHONE: (702) 870-1750
FAX: (702) 870-1731

RAINBOW BOULEVARD
SILVERSTREAM AVE. TO SMOKE RANCH ROAD

UTILITY PLAN & PROFILE
PEAK DRIVE

SHEET
UT-9
64 OF 110 SHEETS

DRAWING NO.
107-V3519

NAME: P:\W7X70800\700CADD\702CIVIL\702DWG\70800-UT-S16.dwg DATE: FEB 26, 2002 TIME: 2:46 PM

45855