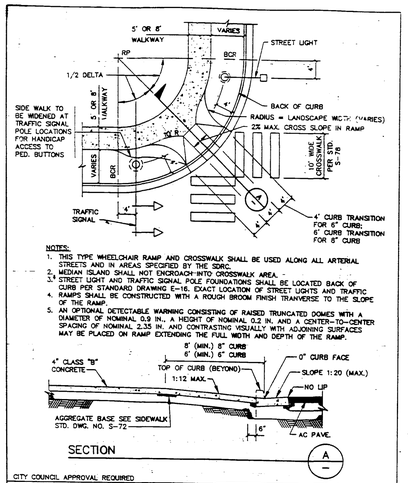

CITY COUNCIL APPROVAL REQUIRED

RECOMMENDED BY: Christopher W. Anderson
CHRISTOPHER W. ANDERSON R.P.E. NO. 5071

CONCURRENCE BY:
C.L.V. CITY ENGINEER R.P.E. NO. 9160

SUMMERLIN STANDARD DRAWINGS

SIDEWALK RAMP (WALKWAY DETACHED FROM CURB)

DATE | DWG. NO. S-75 | PAGE NO. 1 OF 1

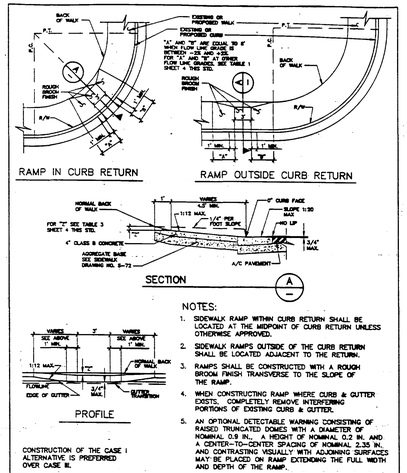

RECOMMENDED BY: Christopher W. Anderson
CHRISTOPHER W. ANDERSON R.P.E. NO. 5071

APPROVED BY:
C.L.V. CITY ENGINEER R.P.E. NO. 9160

SUMMERLIN STANDARD DRAWINGS

SIDEWALK RAMP CASE I

DATE 2/2/95 | DWG. NO. S-77 | PAGE NO. 1 OF 4

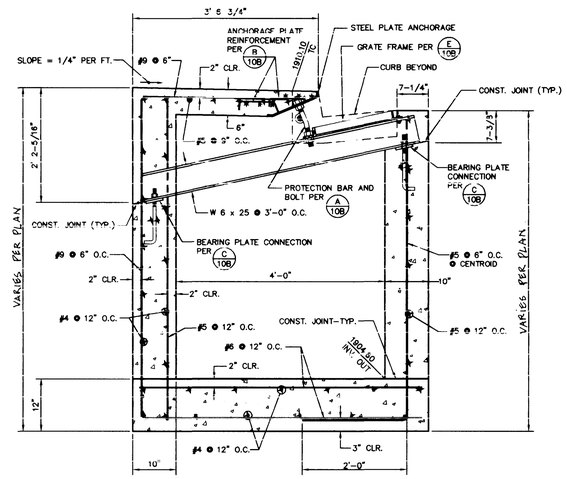

1 / 10B SECTION
NO SCALE

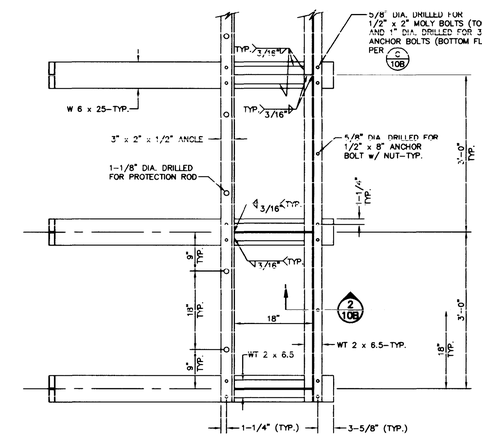

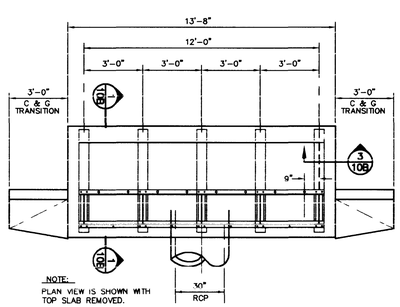

MODIFIED TYPE "C" DROP INLET LAYOUT PLAN
NO SCALE

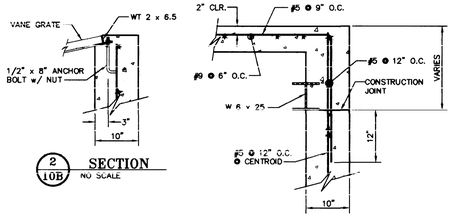

2 / 10B SECTION
NO SCALE

3 / 10B SECTION
NO SCALE

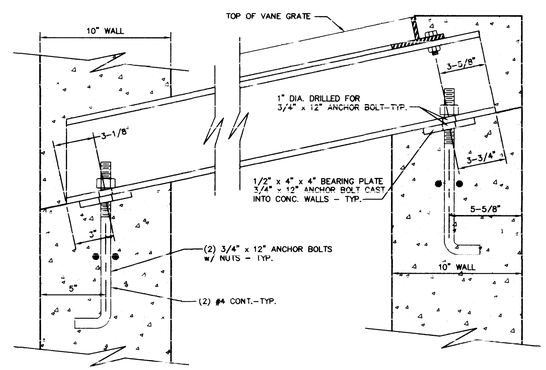

C / 10B BEARING PLATE CONNECTION DETAIL
NO SCALE

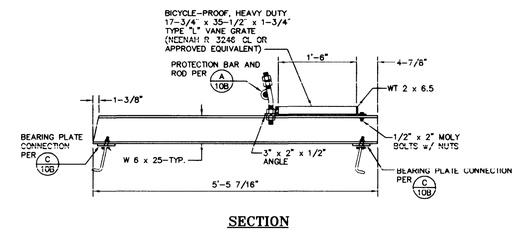

SECTION

E / 10B BEAM AND GRATE FRAME DETAIL
NO SCALE

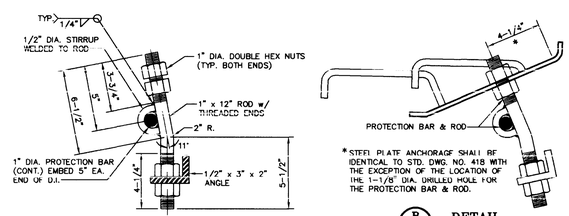

A / 10B PROTECTION BAR & ROD DETAIL
NO SCALE

R / 10B DETAIL
NO SCALE

NOTE:
1. ALL EXPOSED METALS SHALL BE HOT DIP GALVANIZED AFTER FABRICATION.
2. ALL GALVANIZING DAMAGED BY WELDING SHALL RECEIVE TWO COATS OF GALVANALLOY OR EQUAL.

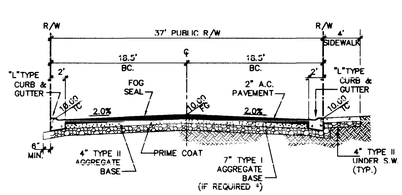

TYPICAL STREET SECTION
N.T.S.

DART STREET STA: 4+23.28 TO 6+54.88
ESK WAY STA: 0+62.36 TO 5+71.55
SWALE PLACE STA: 0+55.95 TO 5+77.79
STOUR STREET STA: 0+70.00 TO 1+81.91
TYNE LANE STA: 0+60.25 TO 1+47.06

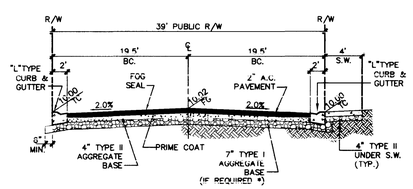

IVY ARBOR LANE STREET SECTION
N.T.S.

IVY HARBOR LANE STA: 1+18.50

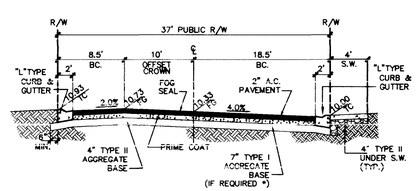

TYPICAL OFFSET CROWN STREET SECTION
N.T.S. (DEVATION FROM S.I.S. DWG. NO. S-15)

DART STREET STA: BEGIN&END 2+08.55
ESK WAY STA: 0+62.36 TO 11+74.80
AIRE AVENUE ST: 0+60.44 TO 12+47.03
DERWENT LANE STA: 0+62.33 TO 4+04.25
KENNET COURT STA: 0+73.50 TO 1+96.46
NENE COURT 0+68.50 TO 1+33.10
WEEN ROAD STA: 0+70.50 TO 1+42.24
WELLAND COURT STA: 2+67.66 TO 2+90.95

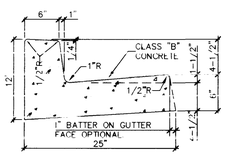

"L" TYPE CURB & GUTTER
PER SIS-STD. DWG. S-47

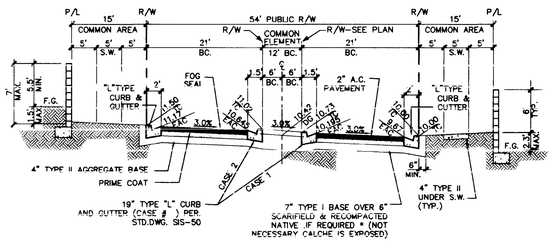

TYPICAL OFFSET CROWN STREET SECTION
N.T.S. (DEVATION FROM S.I.S. DWG. NO. S-12)

DART DRIVE STA: BEGIN&END 1+05.00

* NOTE:
A SOIL INVESTIGATION WILL BE SUBMITTED WITH A REQUEST IN WRITING TO THE CHIEF OF QUALITY CONTROL TO USE IN-PLACE NATIVE MATERIALS FOR TYPE I AGGREGATE BASE FOR STREETS AND OTHER OFFSITE IMPROVEMENTS PER C.L.V. POLICY LETTER DATED JULY 25, 1999.

REV | DATE | BY | REVISION

KAUFMAN & BROAD
CITY OF LAS VEGAS

CONSULTING ENGINEERS • PLANNERS • LAND SURVEYORS
2727 SOUTH RAINBOW BOULEVARD
LAS VEGAS, NEVADA 89102-5143 PHONE (702) 873-7550 FAX (702) 362-2597

TITLE: MISC. DETAILS

PROJECT: OAK KNOLL
SUMMERLIN VILLAGE 11/12

SEAL
CIVIL
4-3-97

WO NO. 5070
BY JEM/DLG
DATE OCT.,96
SCALE HORIZ. N.T.S. VERT. N.A.
SHEET 5 OF 26 SHEETS

H:\CAD\LANDEV\5070\5070TLS (BR-DTL)

H:\CAD\LANDEV\5070\5070TLS Thu Apr 03 13:24:37 1997 P_DTTOD B=: DLG

6284

1074-4509



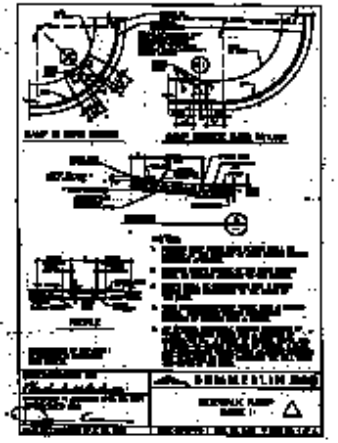

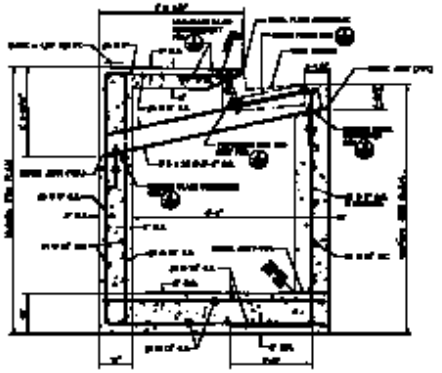

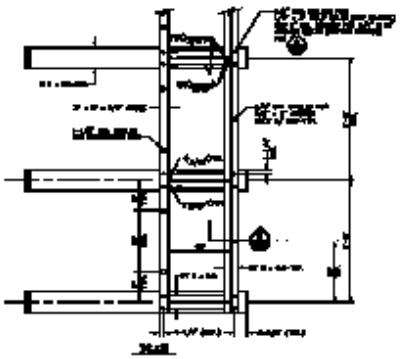

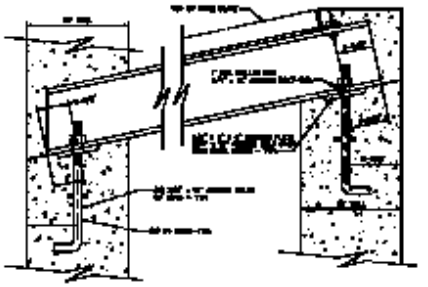

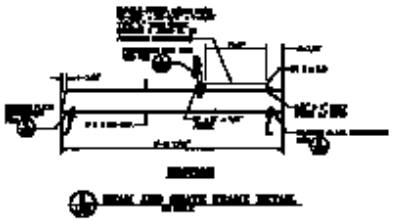

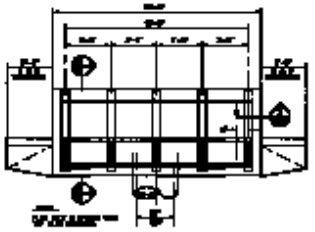

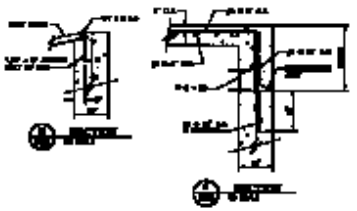

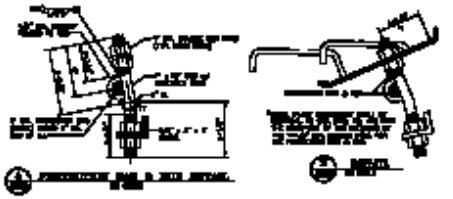

NOTE:
1. ALL EXPOSED METALS SHALL BE HOT DIP GALVANIZED AFTER FABRICATION.
2. ALL GALVANIZING DAMAGED BY WELDING SHALL RECEIVE TWO COATS OF GALVANALLOY OR EQUAL.

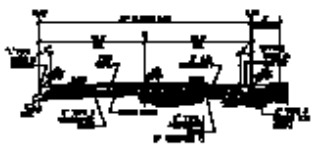

DART STREET STA: 4+53.00 TO 6+34.66
ERK WAY STA: 0+82.38 TO 3+71.55
SIMILE PLACE STA: 0+66.86 TO 5+77.79
SOLUS STREET STA: 0+70.00 TO 1+81.81
TYNE LANE STA: 0+60.25 TO 1+47.06

IVY HARBOR LANE STA: 1+16.00

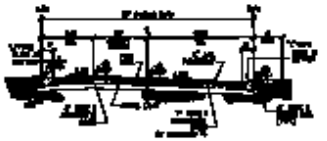

DART STREET STA: BEGINNING 2+00.00
ERK WAY STA: 0+82.38 TO 11+74.50
ANE AVENUE STA: 0+60.44 TO 12+47.03
DERMENT LANE STA: 0+92.33 TO 4+64.28
KINNET COURT STA: 0+73.50 TO 1+86.46
NENE COURT 0+66.80 TO 1+30.10
WEER ROAD STA: 0+70.00 TO 1+62.34
WELLAND COURT STA: 2+87.58 TO 3+60.65

DART DRIVE STA: BEGINNING 1+00.00

* NOTE
A SOIL INVESTIGATION WILL BE SUBMITTED WITH A REQUEST IN WRITING TO THE CHIEF OF QUALITY CONTROL TO USE IN-PLACE NATIVE MATERIALS FOR TYPE I AGGREGATE BASE FOR STREETS AND OTHER OFFSITE IMPROVEMENTS PER D.L.V. POLICY LETTER DATED JULY 30, 1996.

CONSULTING ENGINEERS • PLANNERS • LAND SURVEYORS
LAS VEGAS, NEVADA 702-243-3115 FAX (702) 256-2897

RAMPHAN & RAMPHAN
CITY OF LAS VEGAS

MISC. DETAILS

OAK KNOLL
SUMMERLIN VILLAGE 16/18

4-9-97

DATE	4-9-97
BY	JEBRALE
JOB NO.	407.06
SCALE	NOTED
SHEET	5 OF 50

4-9-97