

PLASTER DEVELOPMENT
CITY OF LAS VEGAS

REVISION
DATE
BY
REV

5-13-94
MIM
REMOVE PRIVATE STREET ABOVE DOE DRIVE

CONSULTING ENGINEERS • PLANNERS • LAND SURVEYORS
2727 SOUTH RAINBOW BOULEVARD
LAS VEGAS, NEVADA 89102-5148 PHONE (702) 873-7550 FAX (702) 362-2597

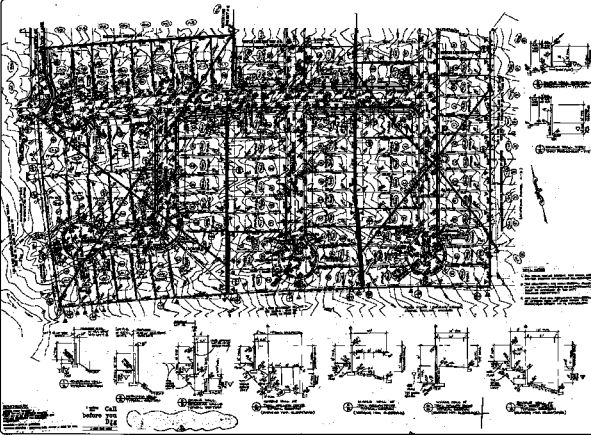
vtm nevada

ROUGH GRADING PLAN
INDIAN HILLS
UNIT 1

TITLE
PROJECT



SEAL
JAMES A. THOMAS
CIVIL
42095

NO. 4820
BY JEM
DATE MAY, 95
SCALE 1" = 40'
SHEET 3 OF 16 SHEETS



1/2" = 1' HORIZ.
 1/4" = 1' VERT.
 1/8" = 1' HORIZ.
 1/16" = 1' VERT.

1. SEE PLAN FOR LOCATION OF ALL WALLS AND BEAMS.
 2. SEE PLAN FOR LOCATION OF ALL COLUMNS AND BEAMS.
 3. SEE PLAN FOR LOCATION OF ALL WALLS AND BEAMS.
 4. SEE PLAN FOR LOCATION OF ALL COLUMNS AND BEAMS.
 5. SEE PLAN FOR LOCATION OF ALL WALLS AND BEAMS.
 6. SEE PLAN FOR LOCATION OF ALL COLUMNS AND BEAMS.
 7. SEE PLAN FOR LOCATION OF ALL WALLS AND BEAMS.

 STATE OF FLORIDA DEPARTMENT OF TRANSPORTATION DIVISION OF HIGHWAYS	PROJECT NO. 100-1000-1000 SHEET NO. 100-1000-1000
	CONTRACT NO. 100-1000-1000 DATE OF CONTRACT 100-1000-1000 CONTRACTOR'S NAME 100-1000-1000
PLANNING DEPARTMENT CITY OF LAKE WORTH	
ROUGH GRADING PLAN MEANER BELLS SHEET 1	
3	