Book 1804

1763230

PARK VISTA UNIT NO. 6

A PORTION OF THE SW 1/4 OF SECTION 23, T. 20 S., R. 60 E., M.D.M.
CITY OF LAS VEGAS CLARK COUNTY, NEVADA

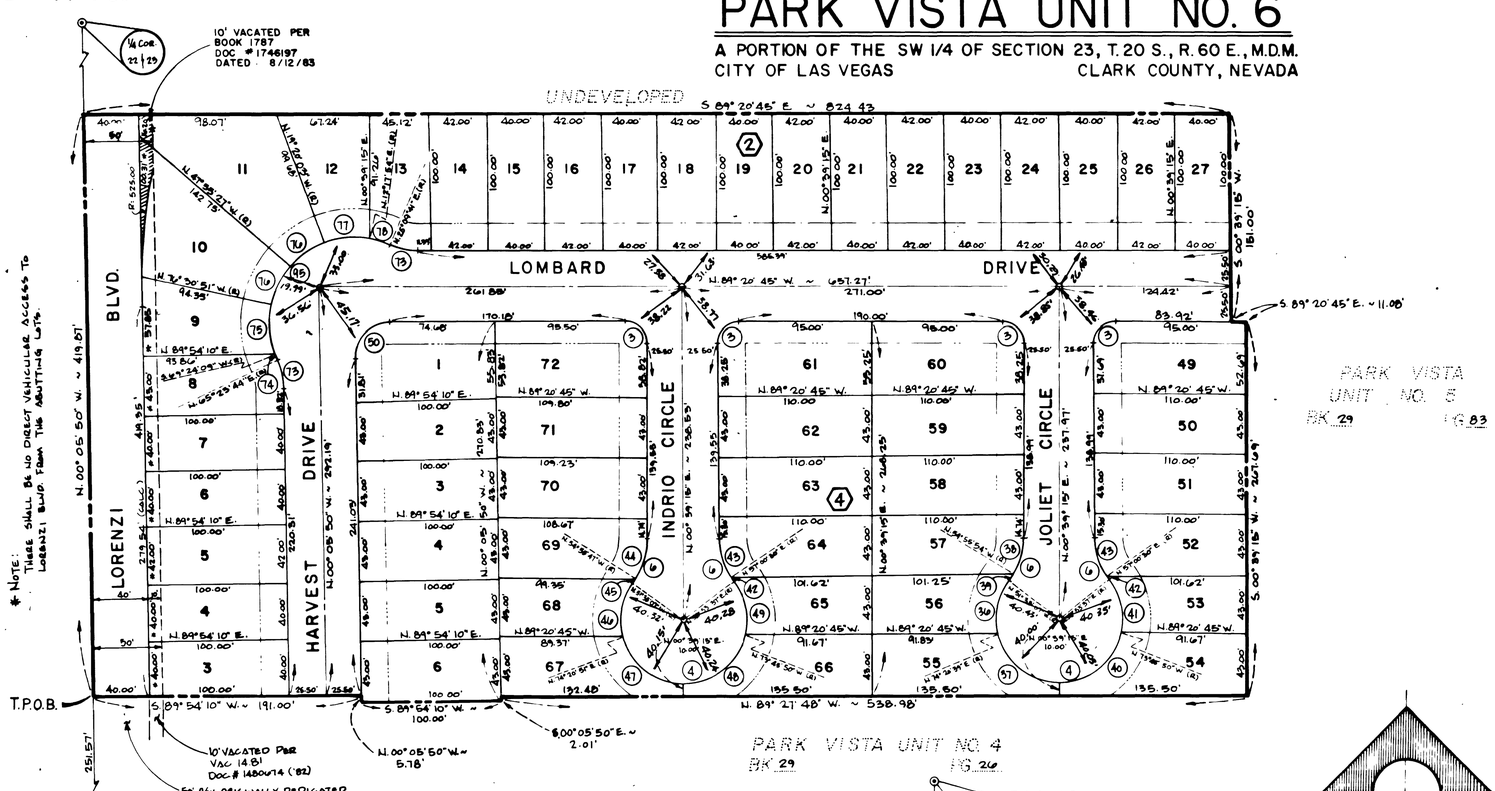

CURVE DATA

NO.	Δ	R	A	T
3	90° 00' 00"	15.00'	23.56'	15.00'
4	255° 31' 10"	45.50'	202.91'	—
6	37° 45' 38"	50.00'	32.95'	17.17'
36	54° 04' 14"	45.50	42.94'	23.22
37	73° 41' 24"	45.50	58.52	34.09'
38	34° 24' 51"	50.00	30.03'	15.48'
39	03° 20' 47"	50.00	2.92'	1.46'
40	74° 25' 05"	45.50'	59.10'	34.55'
41	53° 20' 33"	45.50	42.36'	22.86'
42	04° 06' 53"	50.00'	3.59'	1.80'
43	33° 38' 45"	50.00'	29.36'	15.12'
44	34° 24' 58"	50.00'	30.03'	15.49'
45	03° 20' 40"	50.00'	2.92'	1.46'
46	54° 04' 02"	45.50'	42.94'	23.22'
47	73° 41' 36"	45.50	58.52'	34.10'
48	74° 25' 05"	45.50'	59.10	34.55
49	53° 20 33"	45.50'	42.36	22.86'
50	90° 45' 05"	25.00'	39.60'	25.33'
73	24° 30' 26"	50.00'	21.39'	10.86'
74	04° 00' 25"	61.00'	4.27'	2.13'
75	34° 05' 00"	61.00'	36.29'	18.70'
76	28° 35' 24"	61.00'	30.44'	15.54'
77	31° 37' 57"	61.00'	33.68'	17.28'
78	12° 51' 47"	61.00'	13.70'	6.88'
95	139° 45' 57"	61.00'	148.80'	1106.54'

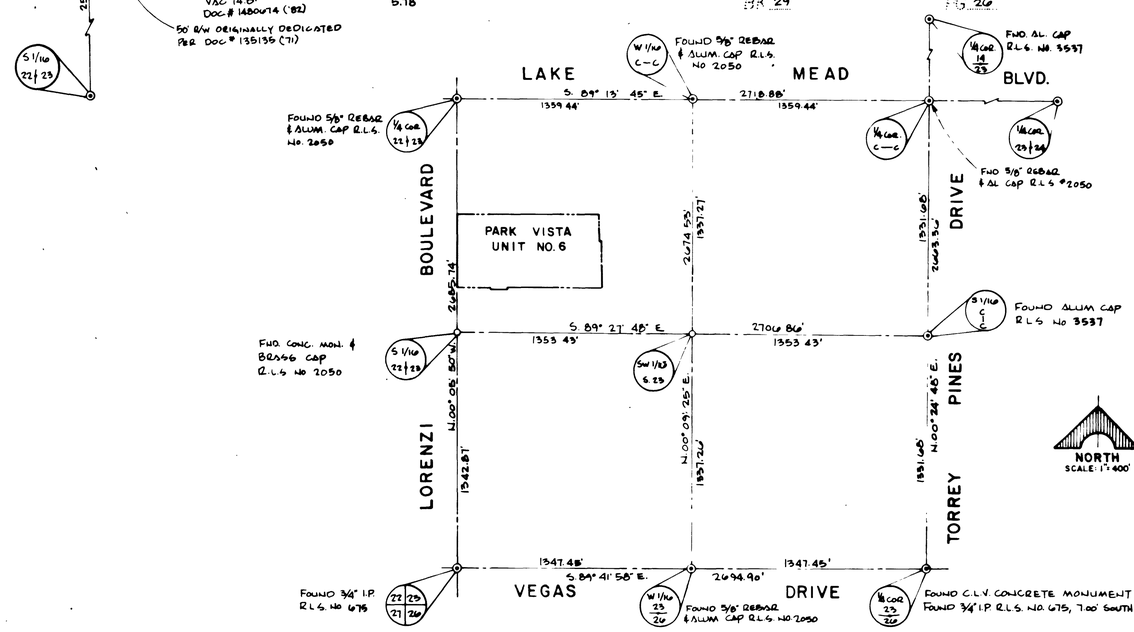

LEGEND

- ⊙ MONUMENT FOUND AS SHOWN
- ● SET STANDARD CONCRETE MONUMENT W/ BRASS CAP.
- ○ SET NAIL & BRASS TAG R.L.S. NO 2050 W/BRASS CAP REFERENCE TIES SET IN TOP OF CURBS.
- (3) CURVE NUMBER
- 25 LOT NUMBER
- (4) BLOCK NUMBER
- ——— SETBACK LINE 20' FRONT YARD, 15' SIDE YARD.

MONUMENT TIE MAP

SURVEYOR'S CERTIFICATE:
THIS IS TO CERTIFY THAT THE MONUMENTS HAVE BEEN SET AND TIES ESTABLISHED AS SHOWN HEREON.

KAY L. ADAMS
REGISTERED LAND SURVEYOR
NEVADA CERTIFICATE NO. 2050

REGISTERED LAND SURVEYOR STATE OF NEVADA KAY L. ADAMS 4/6/84 No. 2050

SURVEY ANALYSIS

TIE BOOK 3, PG1

SHEET 2 OF 2

2779 5-6-31

058-2162-6 BOOK 30 PAGE 15

Book X 18044

176932a

PARK VISTA UNIT NO. 6

A PORTION OF THE SW1/4 OF SECTION 33, T.20 S., R.60 E., M.D.M.
CITY OF LAS VEGAS CLARK COUNTY, NEVADA

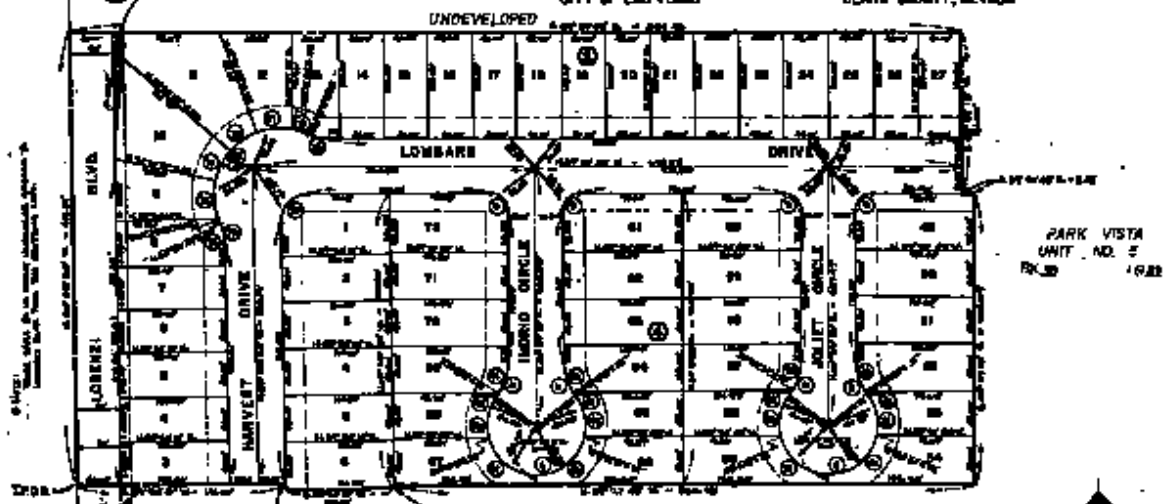

CURVE DATA

NO.	Δ	R	A	T
1	[illegible]	[illegible]	[illegible]	[illegible]
2	[illegible]	[illegible]	[illegible]	[illegible]
3	[illegible]	[illegible]	[illegible]	[illegible]
4	[illegible]	[illegible]	[illegible]	[illegible]
5	[illegible]	[illegible]	[illegible]	[illegible]
6	[illegible]	[illegible]	[illegible]	[illegible]
7	[illegible]	[illegible]	[illegible]	[illegible]
8	[illegible]	[illegible]	[illegible]	[illegible]
9	[illegible]	[illegible]	[illegible]	[illegible]
10	[illegible]	[illegible]	[illegible]	[illegible]
11	[illegible]	[illegible]	[illegible]	[illegible]
12	[illegible]	[illegible]	[illegible]	[illegible]
13	[illegible]	[illegible]	[illegible]	[illegible]
14	[illegible]	[illegible]	[illegible]	[illegible]
15	[illegible]	[illegible]	[illegible]	[illegible]
16	[illegible]	[illegible]	[illegible]	[illegible]
17	[illegible]	[illegible]	[illegible]	[illegible]
18	[illegible]	[illegible]	[illegible]	[illegible]
19	[illegible]	[illegible]	[illegible]	[illegible]
20	[illegible]	[illegible]	[illegible]	[illegible]
21	[illegible]	[illegible]	[illegible]	[illegible]
22	[illegible]	[illegible]	[illegible]	[illegible]
23	[illegible]	[illegible]	[illegible]	[illegible]
24	[illegible]	[illegible]	[illegible]	[illegible]
25	[illegible]	[illegible]	[illegible]	[illegible]
26	[illegible]	[illegible]	[illegible]	[illegible]
27	[illegible]	[illegible]	[illegible]	[illegible]
28	[illegible]	[illegible]	[illegible]	[illegible]
29	[illegible]	[illegible]	[illegible]	[illegible]
30	[illegible]	[illegible]	[illegible]	[illegible]
31	[illegible]	[illegible]	[illegible]	[illegible]
32	[illegible]	[illegible]	[illegible]	[illegible]
33	[illegible]	[illegible]	[illegible]	[illegible]
34	[illegible]	[illegible]	[illegible]	[illegible]
35	[illegible]	[illegible]	[illegible]	[illegible]
36	[illegible]	[illegible]	[illegible]	[illegible]

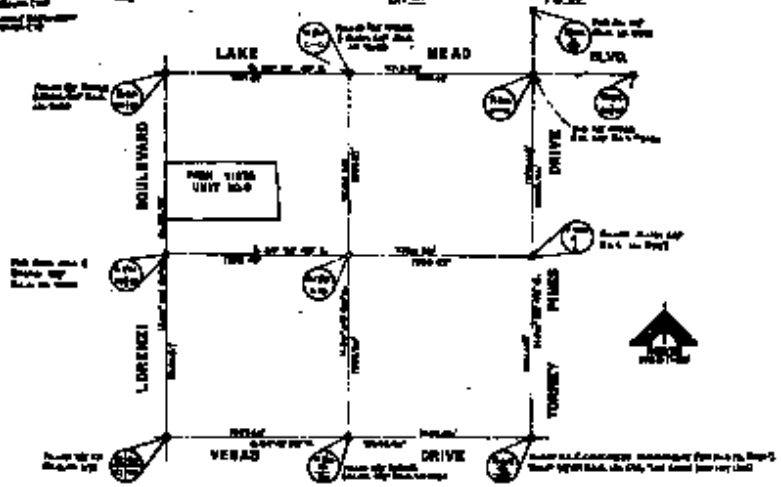

LEGEND

- [illegible]
- [illegible]
- [illegible]
- [illegible]
- [illegible]
- [illegible]

MONUMENT TIE MAP

[illegible]

SURVEY ANALYSIS

[illegible]

5-6-81

[illegible] BOOK 38 PAGE 15