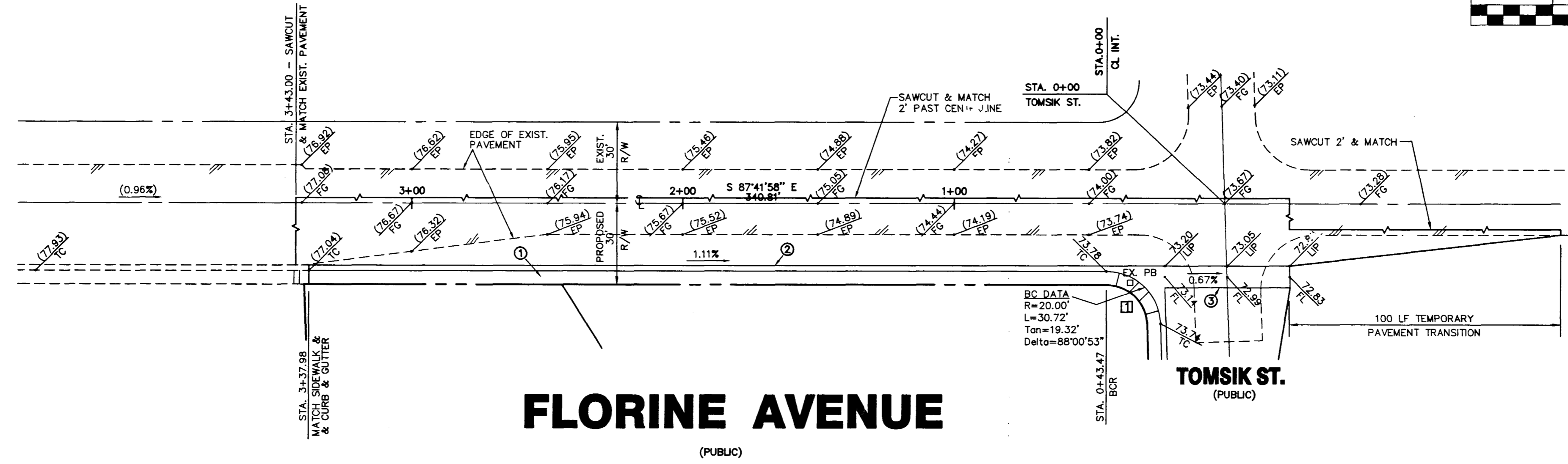
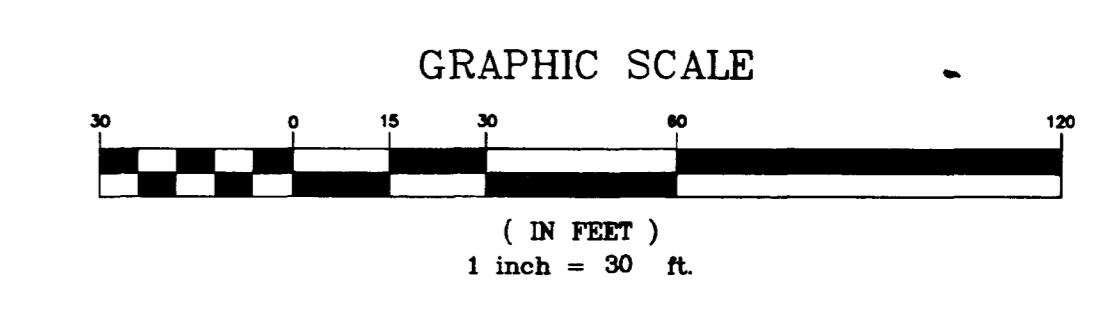


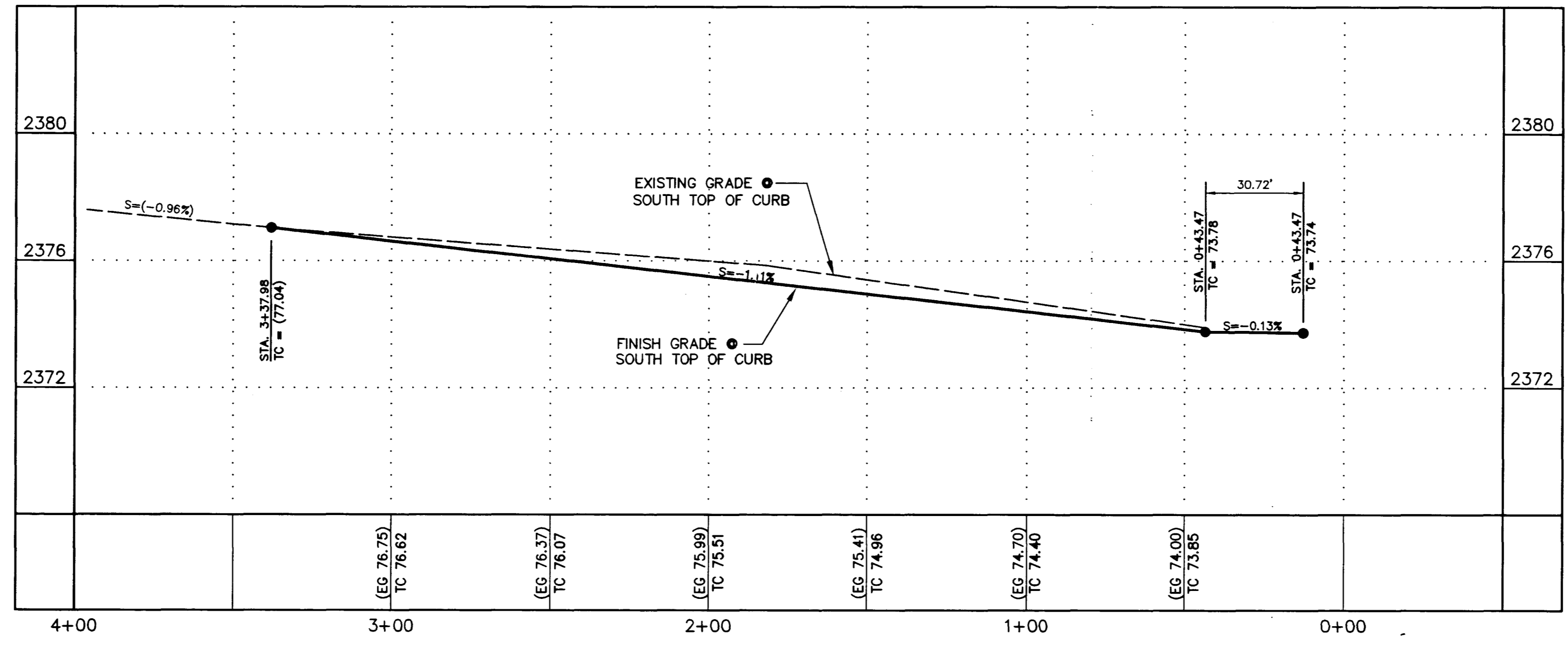
BENCHMARK
 C.C.B.M. 1000-5SEE6
 RIVET & ALUM. PLATE IN CONCRETE MONUMENT
 30' N & 35' W OF DURANGO DRIVE AND HICKAM AVE.
 NAVD88 ELEVATION = 730.171 METERS (2395.57 FEET)

BASIS OF BEARINGS
 SOUTH 87°41'58" EAST BEING THE NORTH LINE OF THE
 SW 1/4 OF THE SE 1/4 OF THE SW 1/4 OF SECTION 4,
 TOWNSHIP 20 SOUTH, RANGE 60 EAST, M.D.M., CLARK COUNTY
 PER FILE 78 PAGE 40 OF PLATS.

Avoid cutting underground utility lines. It's costly.
Call before you Dig.
 1-800-227-2600



FLORINE AVENUE
 (PUBLIC)



SIDEWALK RAMP DATA


NO.	A	B
1	8'	8'

REFER TO UNIFORM STANDARD DRAWINGS
 CLARK COUNTY AREA DWS. NO. 235 - CASE III

CONSTRUCTION NOTES

- ① 5' SIDEWALK
- ② 2' CURB & GUTTER
- ③ 8' WIDE VALLEY GUTTER PER STD. DWG. #228

DRAWN BY: R. J. LANGAN DESIGNED BY: R. J. LANGAN CHECKED BY: R. J. LANGAN PROJECT NO: CH99-001	DATE: 8/25/99 DATE: 8/25/99 DATE: 8/25/99	SCALE: 3" = 30' HOR. 1" = 3' VER.	SHEET 51 OF 7 SHEETS DRAWING NO. 107-V3131
CHARLES HOWELL 6433 STARCREST DRIVE LAS VEGAS, NEVADA 89108 (702) 646-6899		ROBERT J. LANGAN ENGINEERING 3305 SPRING MOUNTAIN ROAD - SUITE 91 LAS VEGAS, NEVADA 89102 TEL: (702) 365-0146 FAX: (702) 365-5060	
FLORINE AVENUE PLAN & PROFILE		PARCEL MAP PM 7-99	





DESIGNED BY
ELIZABETH S. S.


DATE OF DRAWING

SCALE OF DRAWING
 1" = 10' HORIZ. SCALE
 1" = 10' VERT. SCALE

CONSTRUCTION
 before job
 1-22-52



FLORINE AVENUE



MINERAL DAMP BATH



CONCRETE

CONSTRUCTION NOTES

- 1. SEE NOTES
- 2. SEE NOTES
- 3. SEE NOTES

CHARLES WELLS	
FLORINE AVENUE PLAN & PROFILE	
PARADE MAP FOR 1-52	
DATE	1-22-52
SCALE	1" = 100'
PROJECT NO.	1-22-52
DESIGNED BY	ELIZABETH S. S.
CHECKED BY	
APPROVED BY	