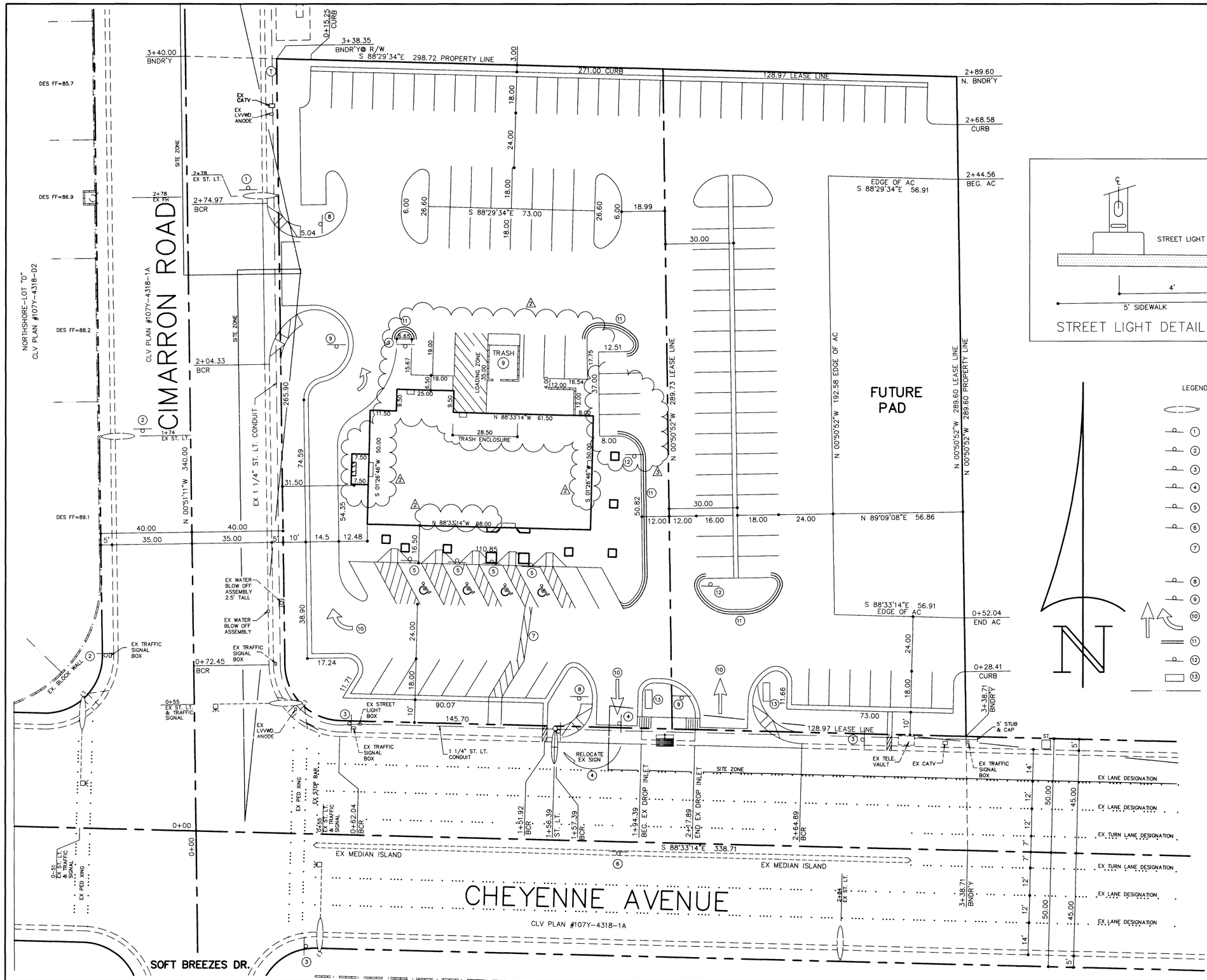

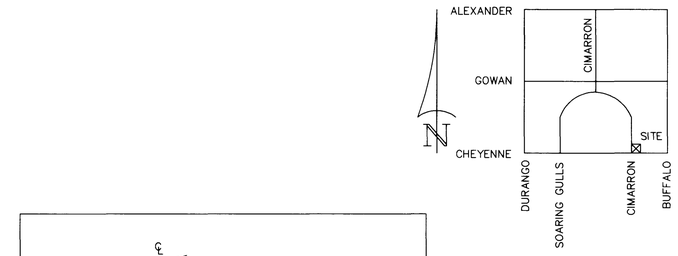

VICINITY MAP
N.T.S.

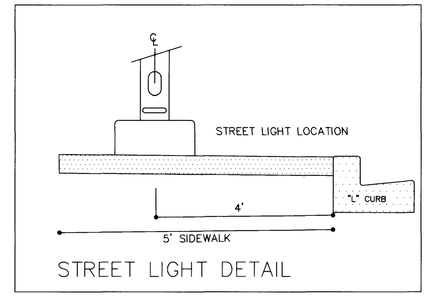

STREET LIGHT DETAIL

LEGEND AND QUANTITY ESTIMATE

	EX STREET LIGHT	
1	EX R2-1 SIGN	
2	EX R3-7R SIGN	
3	EX S2-1 SIGN	
4	EX R7-1ap SIGN (TO BE RELOCATED)	
5	R7-8 SIGN	4 EA.
6	R6-1R SIGN	1 EA.
7	4" WIDE WHITE LINES W/ 4" WIDE WHITE DIAGONAL LINES @ 36" O.C. TO DESIGNATE ACCESSIBLE ROUTE	
8	R1-1 "STOP" SIGN (24")	2 EA.
9	R5-1 "DO NOT ENTER" SIGN (30")	3 EA.
10	INSTALL PAINTED TRAFFIC MARKINGS	
11	PAINT CURB RED	
12	FIRE LANE NO PARKING SIGN PER DETAIL SHT #7	2 EA. (12)
13	ILLUMINATED "ENTRANCE" & "EXIT" SIGN	1 EA.
	1 1/4" ST. LT. CONDUIT	270 LF.

NO.	DATE	REVISION
1	2/13	REVISE H/C PARKING, PARKING ⊙
		℄, PARKING ISLAND, EDGE OF AC ⊙
		FUTURE PAD
2	6/10	REVISE BLDG / TRASH ENCLOSURE
3	6/26	REVISE PARKING

DUNNAM CIVIL ENGINEERS
3305 SPRING MOUNTAIN ROAD
SUITE 52
LAS VEGAS, NV 89102
(702) 367-0588
(702) 367-8145 FAX

PUTTERS II
TRAFFIC PLAN

5 OF SEVEN

FILE =PUTT01C
1" = 20'

9006

Revised

107-V2870

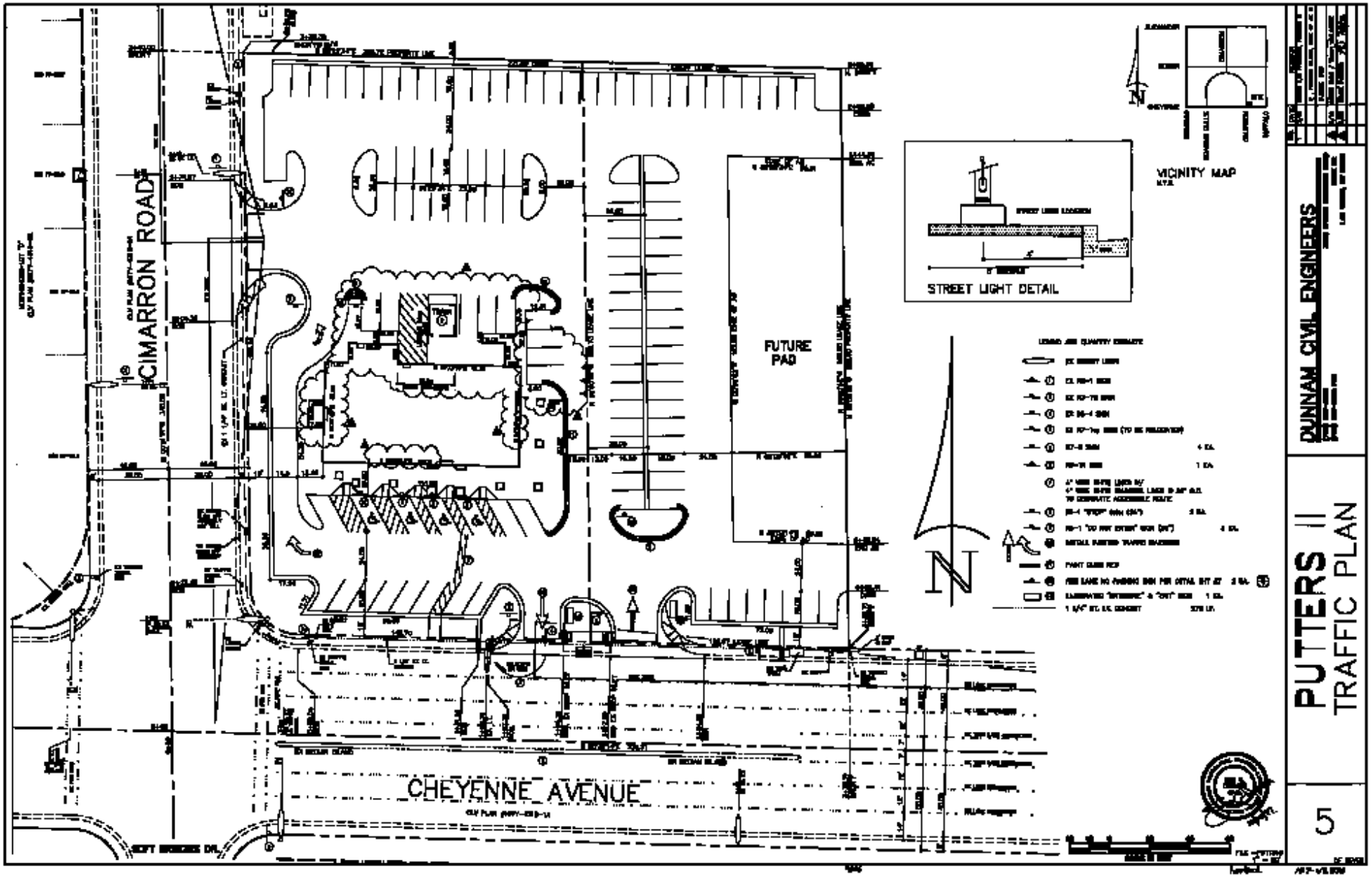
CIMARRON ROAD
CHEYENNE AVENUE
FUTURE PAD
VICINITY MAP
STREET LIGHT DETAIL
DUNNAM CIVIL ENGINEERS
PUTTERS II
TRAFFIC PLAN
5