961009

00573

MIRAGE – UNIT 2

BEING A PORTION OF THE SOUTHEAST QUARTER (SE 1/4) OF THE SOUTHEAST QUARTER (SE 1/4)
OF SECTION 26, TOWNSHIP 19 SOUTH, RANGE 60 EAST, M.D.M., CITY OF LAS VEGAS, CLARK COUNTY, NEVADA

CURVE TABLE

CURVE	RADIUS	LENGTH	TANGENT	DELTA
C1	25.00'	36.29'	22.18'	83°09'37"
C2	25.00'	39.56'	25.29'	90°39'24"
C3	624.50'	79.09'	39.60'	07°15'22"
C4	624.50'	7.35'	3.67'	00°40'27"
C5	650.00'	97.42'	48.80'	08°35'13"
C6	675.50'	53.70'	26.86'	04°33'16"
C7	675.50'	40.92'	20.47'	03°28'14"
C8	624.50'	86.44'	43.29'	07°55'49"
C9	675.50'	94.61'	47.38'	08°01'30"
C10	25.00'	39.02'	24.76'	89°26'17"
C11	20.00'	34.41'	23.25'	98°35'13"
C12	20.00'	28.42'	17.21'	81°24'47"
C13	20.00'	34.41'	23.25'	98°35'13"
C14	20.00'	28.42'	17.21'	81°24'47"
C15	20.00'	15.91'	8.40'	45°34'23"
C16	45.00'	69.22'	43.56'	88°08'01"
C17	45.00'	68.31'	42.68'	86°58'15"
C18	45.00'	61.26'	36.44'	77°59'51"
C19	45.00'	14.17'	7.15'	18°02'39"
C20	20.00'	15.91'	8.40'	45°34'23"
C21	45.00'	212.96'	44.11'	271°08'46"
C22	20.00'	4.26'	2.14'	12°12'16"
C23	20.00'	11.65'	5.99'	33°22'07"
C24	45.00'	69.29'	43.62'	88°13'08"
C25	45.00'	67.77'	42.17'	86°17'00"
C26	45.00'	75.90'	50.55'	96°38'37"
C27	20.00'	15.91'	8.40'	45°34'23"
C28	45.00'	212.96'	44.11'	271°08'46"
C29	20.00'	15.91'	8.40'	45°34'23"

COURSE TABLE

LINE	DIRECTION	DISTANCE
L1	N 00°37'28" E	6.80'
L2	S 82°49'26" E	22.18'
L3	N 00°20'11" E	22.18'
L4	S 89°39'49" E	18.13'
L5	S 89°39'49" E	50.00'
L6	S 89°39'49" E	68.13'
L7	S 00°20'11" W	50.54'
L8	S 00°20'11" W	50.47'
L9(R)	S 08°55'24" W	51.00'
L10	N 81°04'36" W	0.60'
L11	N 81°04'36" W	2.31'
L12	S 81°04'36" E	13.74'
L13	S 00°20'11" W	30.22'

RADIAL LINE TABLE

LINE	DIRECTION
R1 (PRC)	N 00°53'54" E
R2 (PRC)	S 36°38'59" E
R3	N 36°27'08" E
R4 (PRC)	S 54°29'47" W
R5	S 03°16'52" E
R6 (PRC)	S 36°38'59" E
R7	S 42°08'51" E
R8 (PRC)	S 54°29'47" W
R9 (PRC)	N 00°59'35" E
R10	S 08°14'57" W
R11	S 05°27'09" W

DETAIL "A"

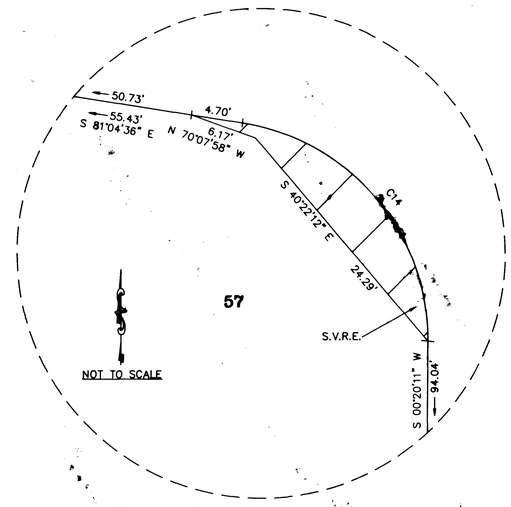

DETAIL "B"

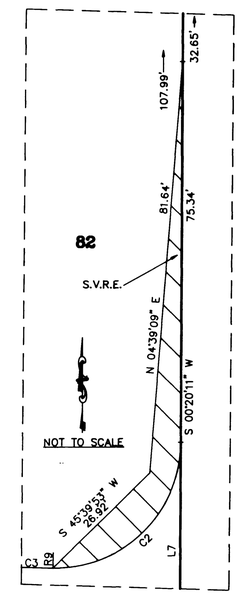

DETAIL "C"

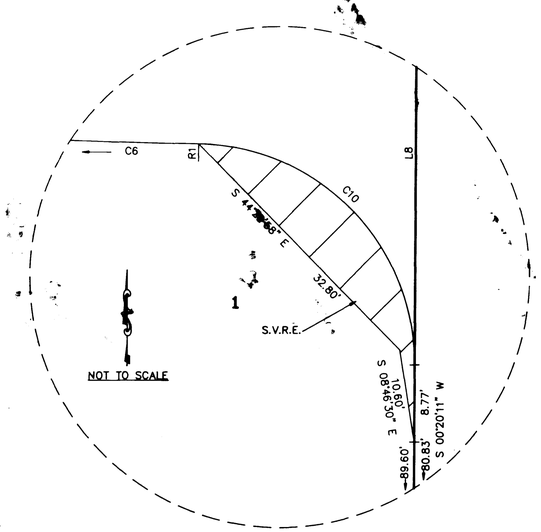

DETAIL "D"

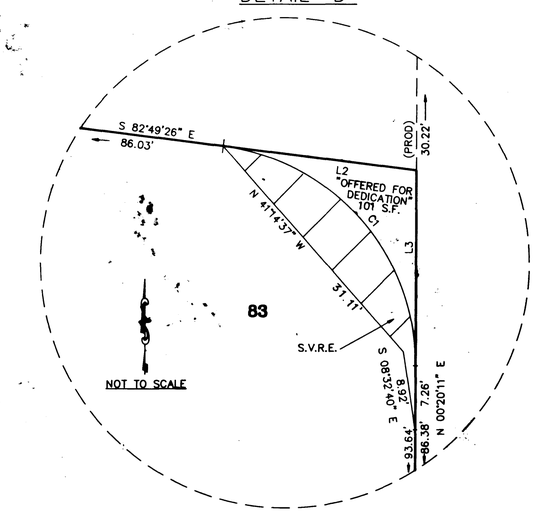

ACT	DATE	BY	REVISION

W.O. 4888-2
SHEET 3 OF 3
LYZ

3599

4435-2

961009

00673

MIRAGE – UNIT 2

BEING A PORTION OF THE SOUTHEAST QUARTER (SE 1/4) OF THE SOUTHEAST QUARTER (SE 1/4)
OF SECTION 26, TOWNSHIP 19 SOUTH, RANGE 60 EAST, M.D.M., CITY OF LAS VEGAS, CLARK COUNTY, NEVADA

CURVE TABLE

CURVE TABLE

RADIAL LINE TABLE

DETAIL "A"

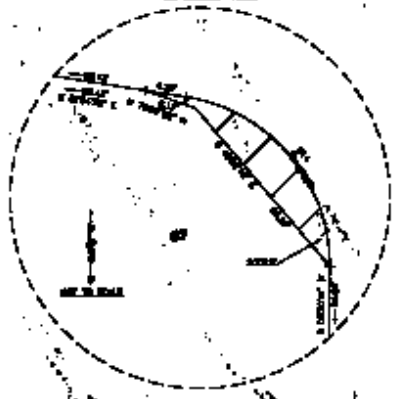

DETAIL "B"

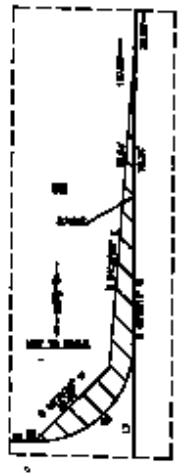

DETAIL "C"

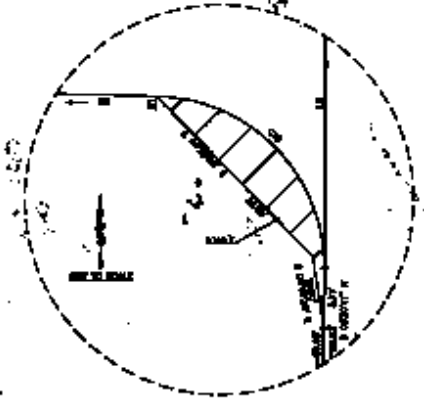

DETAIL "D"

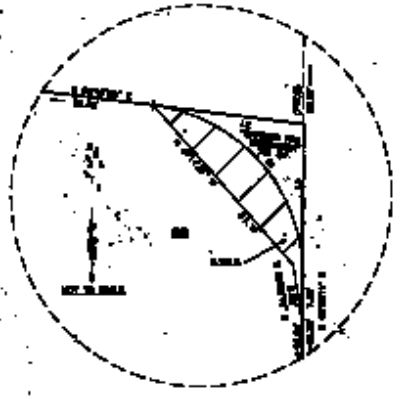

SHEET 3 OF 3

4428-2