970109

00975

FINAL MAP OF
MILAN – UNIT 4

BEING A SUBDIVISION OF THE NORTHEAST QUARTER (NE1/4) OF THE SOUTHEAST QUARTER (SE1/4) OF THE NORTHWEST QUARTER (NW1/4) OF THE NORTHEAST QUARTER (NE 1/4) OF SECTION 9, TOWNSHIP 20 SOUTH, RANGE 60 EAST, M.D.M., CITY OF LAS VEGAS, CLARK COUNTY, NEVADA.

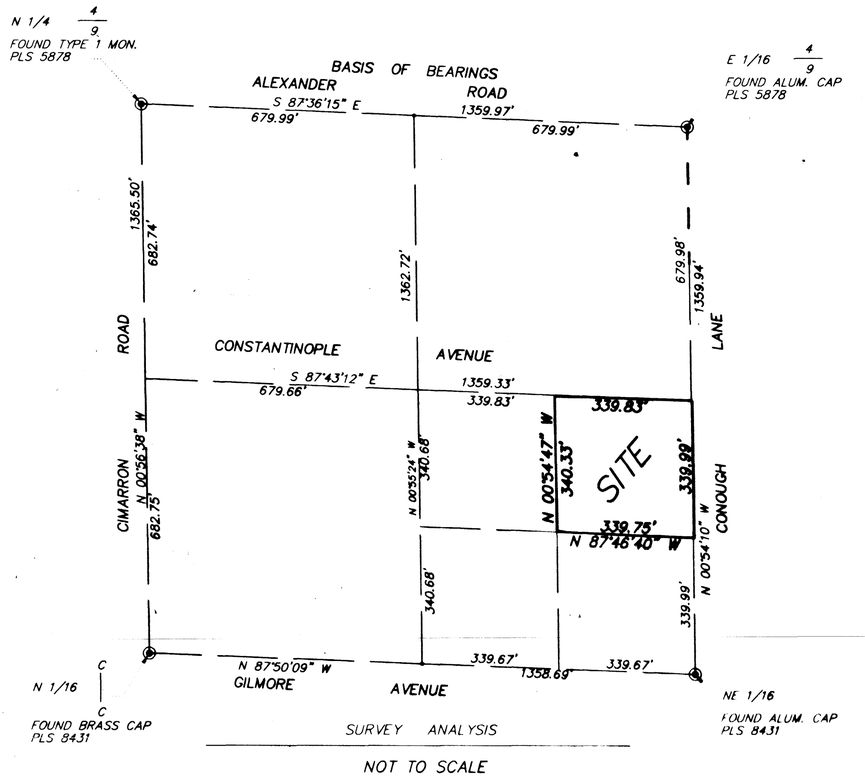

SURVEY ANALYSIS

NOT TO SCALE

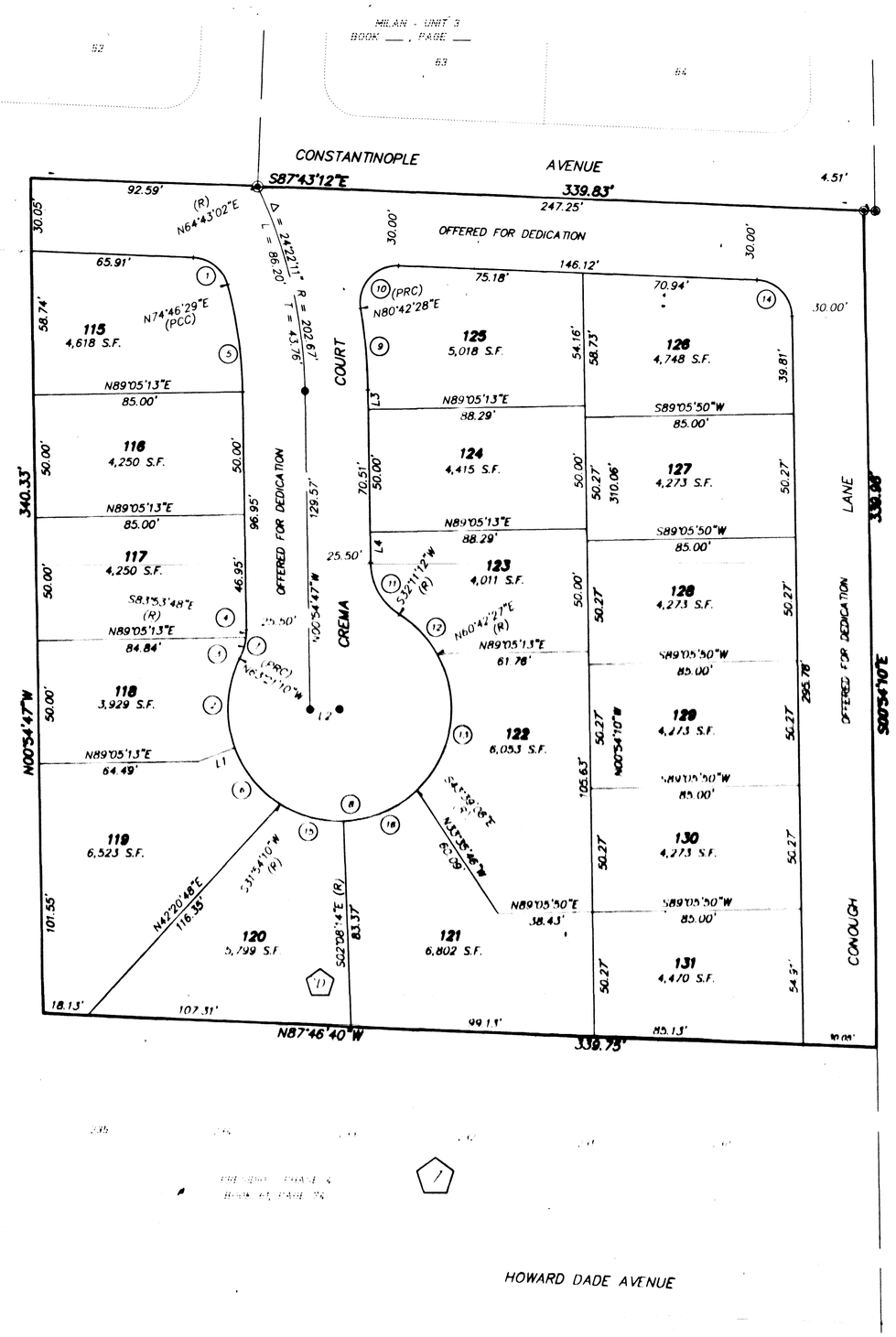

SCALE 1" = 30'

CURVE	DELTA	RADIUS	LENGTH	TANGENT
1	72°29'40"	15.00'	18.98'	11.00'
2	46°58'01"	45.50'	37.30'	19.77'
3	20°32'38"	25.00'	8.96'	4.53'
4	07°00'59"	25.00'	3.06'	1.53'
5	14°18'44"	177.17'	44.26'	22.24'
6	37°46'39"	45.50'	30.00'	15.57'
7	27°33'37"	25.00'	12.03'	6.13'
8	264°27'38"	45.50'	210.01'	
9	08°22'44"	228.17'	33.37'	16.71'
10	101°34'20"	15.00'	26.59'	18.38'
11	56°54'01"	25.00'	24.83'	13.55'
12	28°31'15"	45.50'	22.65'	11.56'
13	75°38'25"	45.50'	60.07'	35.32'
14	86°49'02"	15.00'	22.73'	14.19'
15	34°02'24"	45.50'	27.03'	13.93'
16	41°30'53"	45.50'	32.97'	12.25'

LINE	BEARING	DISTANCE
L1	N69°40'48"E (R)	16.00'
L2	S89°05'13"W	12.00'
L3	N00°54'47"W	7.94'
L4	N00°54'47"W	12.57'

LEGEND

- ● SET 5/8" REBAR AND ALUM. CAP STAMPED P.L.S. 7755 W/ REFERENCE TIES IN TOP OF CURB (UNLESS OTHERWISE NOTED)
- ◉ FOUND TYPE III MONUMENT PLS 9390 (UNLESS OTHERWISE NOTED)
- 115 LOT NUMBER
  TOTAL RESIDENTIAL LOTS = 17
  TOTAL COMMON LOTS = 0
- (D) BLOCK NUMBER
- (1) CURVE NUMBER
- L1 LINE SEGMENT NUMBER
- —— —— SUBDIVISION BOUNDARY LINE
- —— —— STREET CENTERLINE

NOTE:

FOR SIDE PROPERTY LINES SET NAIL & TAG PLS 7755 IN REAR BLOCK WALL. SAWCUT IN THE BACK OF CURB ON ALL FRONT PROPERTY LINES PROJECTED.

SHEET 2 OF 2

Book 71 Page 65

4407-4

354 (S)

970109

00975

FINAL MAP OF

MILAN — UNIT 4

BEING A SUBDIVISION OF THE NORTHEAST QUARTER (NE1/4) OF THE SOUTHEAST QUARTER (SE1/4) OF THE NORTHWEST QUARTER (NW1/4) OF THE NORTHEAST QUARTER (NE 1/4) OF SECTION 6, TOWNSHIP 20 SOUTH, RANGE 60 EAST, M.D.M., CITY OF LAS VEGAS, CLARK COUNTY, NEVADA.

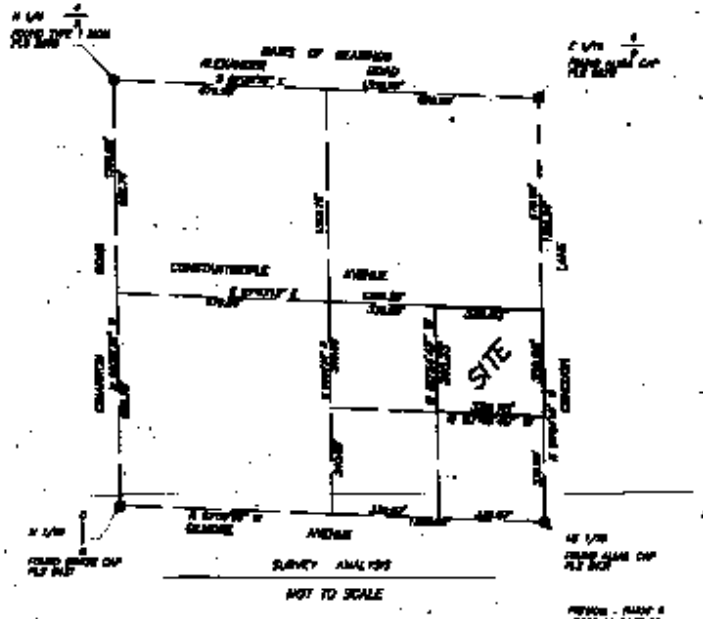

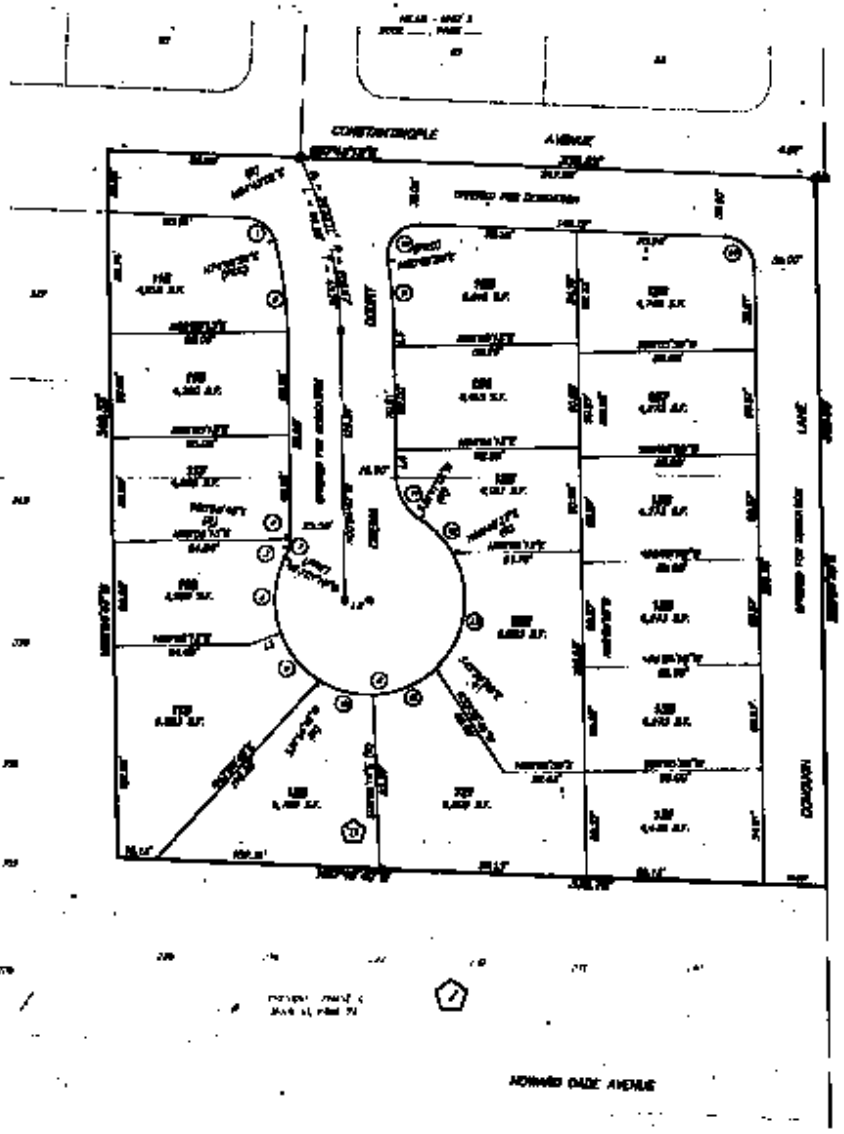

CURVE	DELTA	RADIUS	LENGTH	TANGENT
[illegible]	[illegible]	[illegible]	[illegible]	[illegible]

LINE	BEARING	DISTANCE
[illegible]	[illegible]	[illegible]

LEGEND

- [illegible]
- FOUND TYPE III MONUMENT - PER [illegible] (UNLESS OTHERWISE NOTED)
- 118 LOT NUMBER
- BLOCK NUMBER
- CURVE NUMBER
- LT LINE SEGMENT NUMBER
- SUBDIVISION BOUNDARY LINE
- STREET CENTERLINE

NOTE:

FOR THE PROPERTY LINES SET AND A TAG FLS TYPE IN NEW BLOCK WALL. CONCRETE IN THE BACK OF CURB ON ALL FRONT PROPERTY LINES PROJECTED.

SHEET 2 OF 2

Book 71 Page 69