

930921

14.17.149
01311

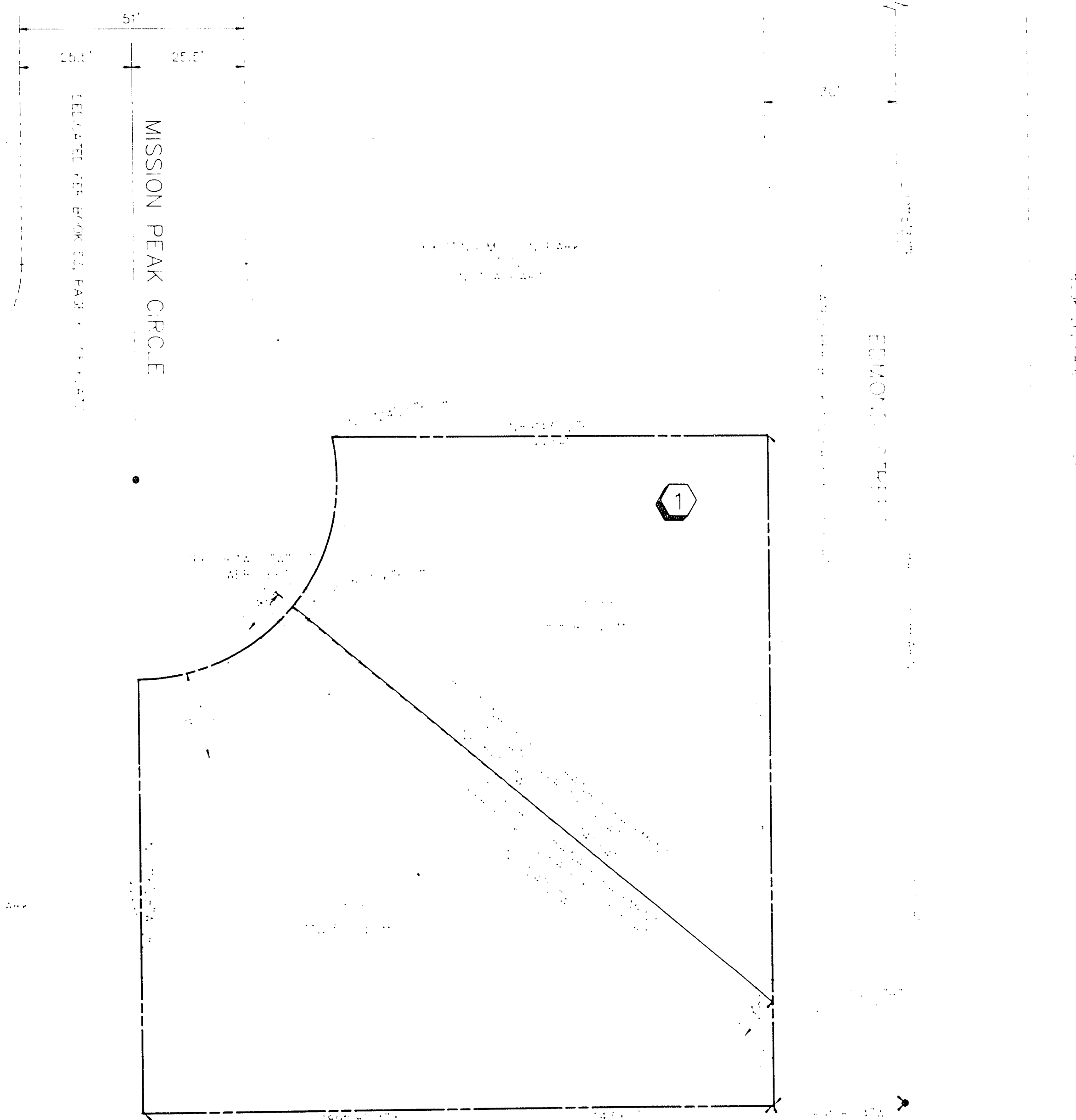
AMENDED PLAT OF MISSION PARK

LOTS 10 AND 11 OF BLOCK 1 OF MISSION PARK AS RECORDED IN BOOK 53, PAGE 60 OF PLATS
BEING A PORTION OF THE E 1/2 OF THE NE 1/4 OF THE SW 1/4 OF THE SE 1/4 OF SECTION 1, T. 21 S., R. 60 E., M.D.M., CITY OF LAS VEGAS, CLARK COUNTY, NEVADA



O'BANNON DRIVE

SE 1/16
END TYPE II MONUMENT
PER BOOK 53, PAGE 60 OF PLATS

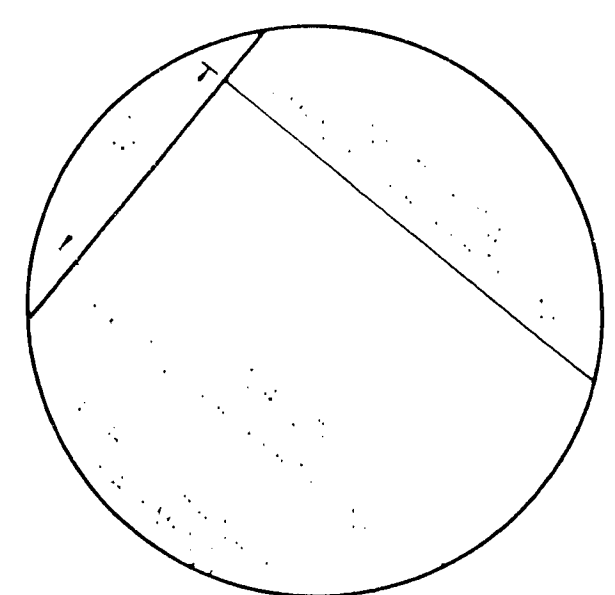


CURVE DATA

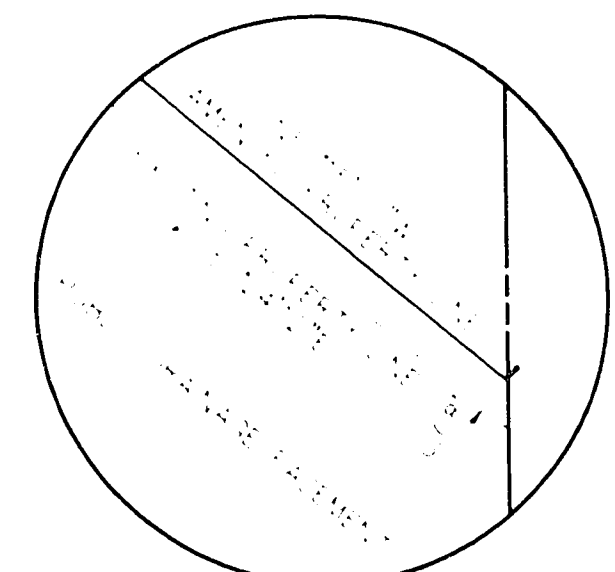
STATION	P.A. (MC)	DELTA	LENGTH	TANGENT
1	49.23'	60.2972°	46.23'	21.54'
2	49.23'	113.9799°	41.03'	22.03'
3	49.23'	1.214072°	51.25'	56.51'

LEGEND

- ▲ END TYPE II MONUMENT (A) INDICATE
- END TYPE II MONUMENT (B) FOR PER BOOK 53, PAGE 60 OF PLATS
- CURVE DATA
- CURVE DATA
- 27 CURVE DATA (DELTA) (TANGENT)
- ① CURVE DATA
- CURVE DATA (FOR BOOK 53, PAGE 60)
- CURVE DATA (FOR BOOK 53, PAGE 60)
- PROPOSED LINE
- - - - - EXISTING LINE



DETAIL "A"



DETAIL "B"

W.O.#	DATE	# LOTS	BY
260-A350	05/25/93	2	CDK