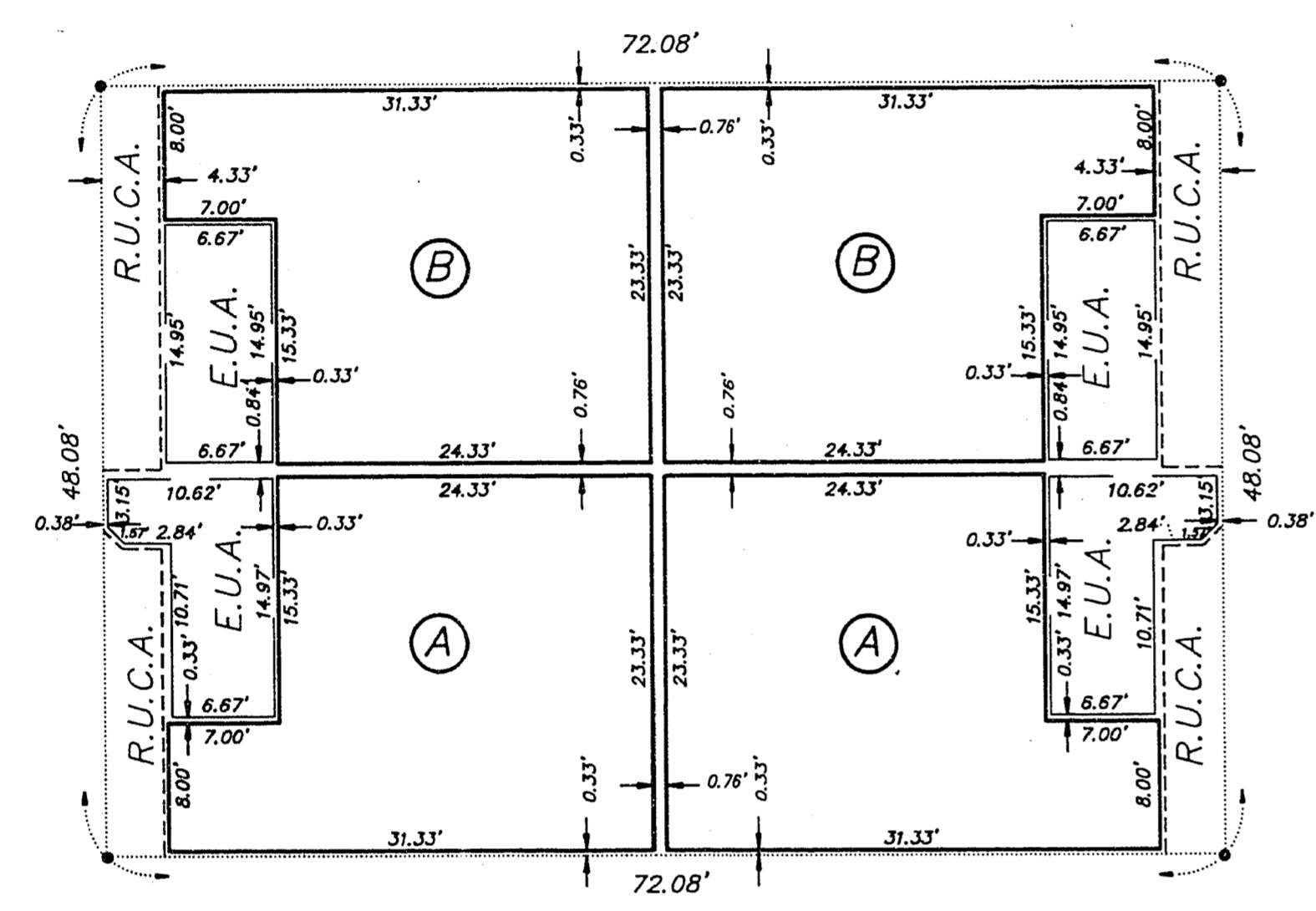


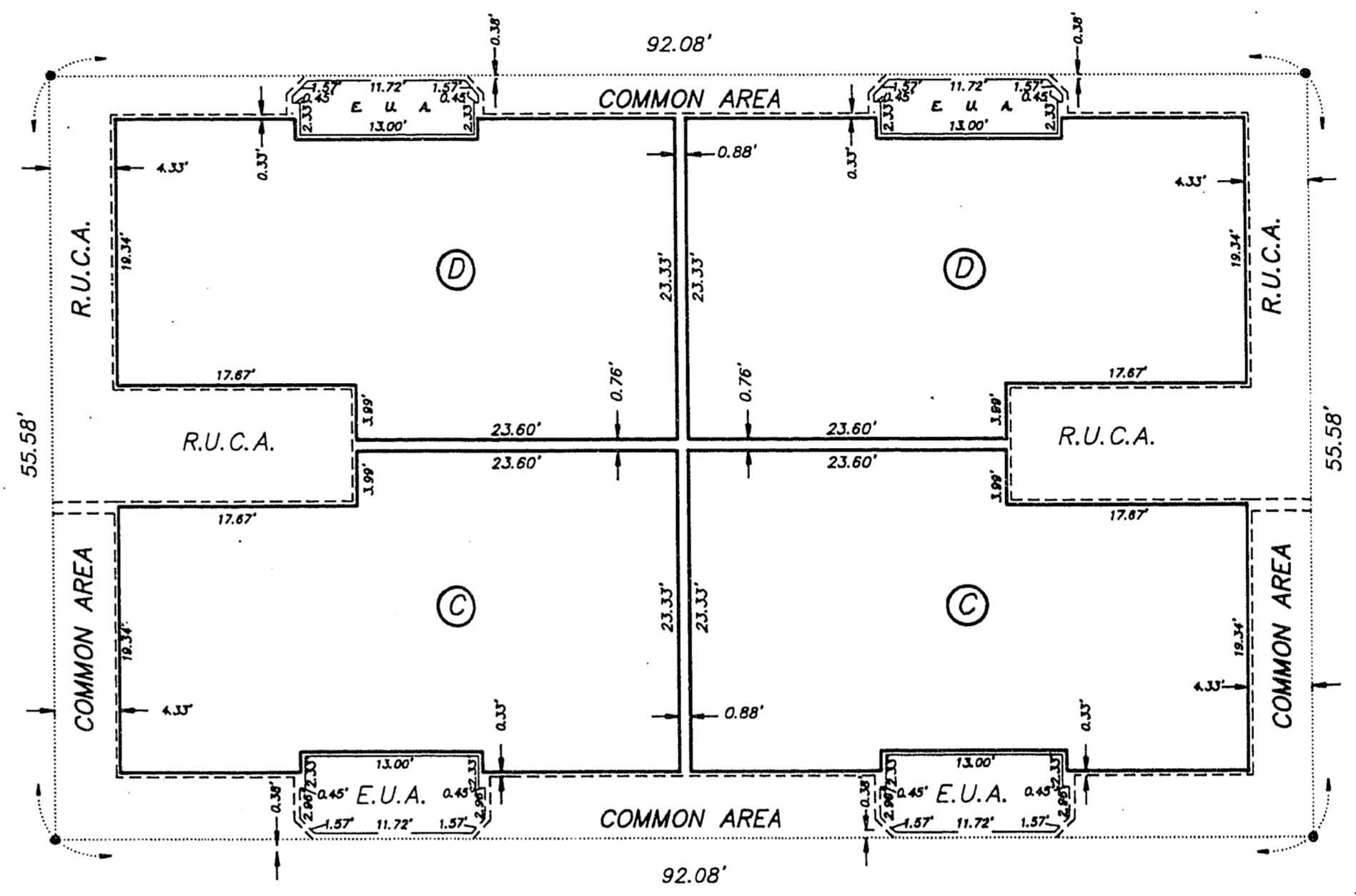
LAKESIDE CONDOMINIUMS NO. 2

A RESIDENTIAL PLANNED DEVELOPMENT FOR CONDOMINIUM PURPOSES
SITUATED IN THE SOUTHWEST QUARTER (SW1/4) OF SECTION 8, T 21 S, R 60 E
M.D.M., CITY OF LAS VEGAS, CLARK COUNTY, NEVADA

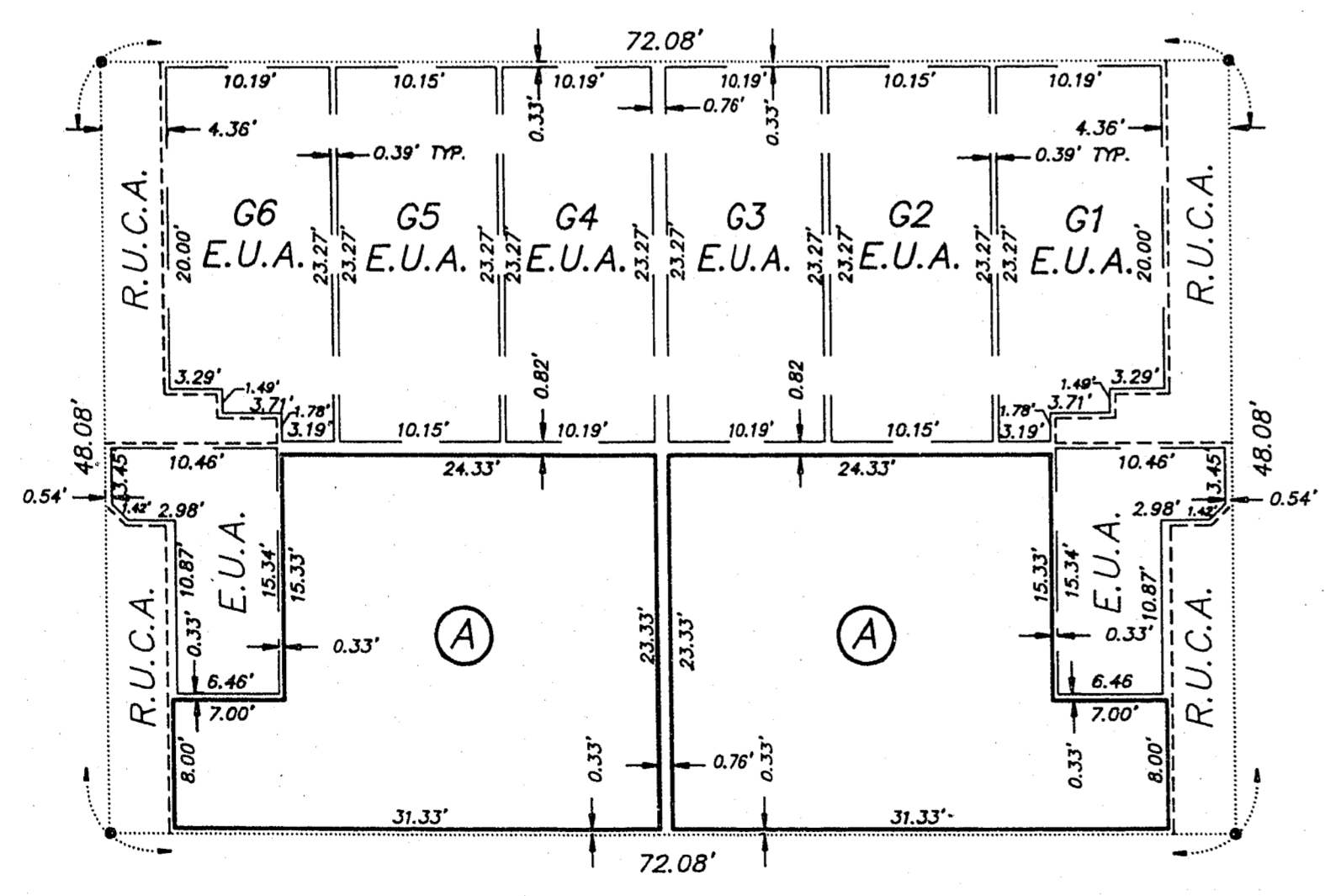
BEING A SUBDIVISION OF A PORTION OF LOT 1 AS SHOWN BY MAP THEREOF ON FILE IN FILE 47, PAGE 79
OF PARCEL MAPS IN THE OFFICE OF THE COUNTY RECORDER, CLARK COUNTY NEVADA.



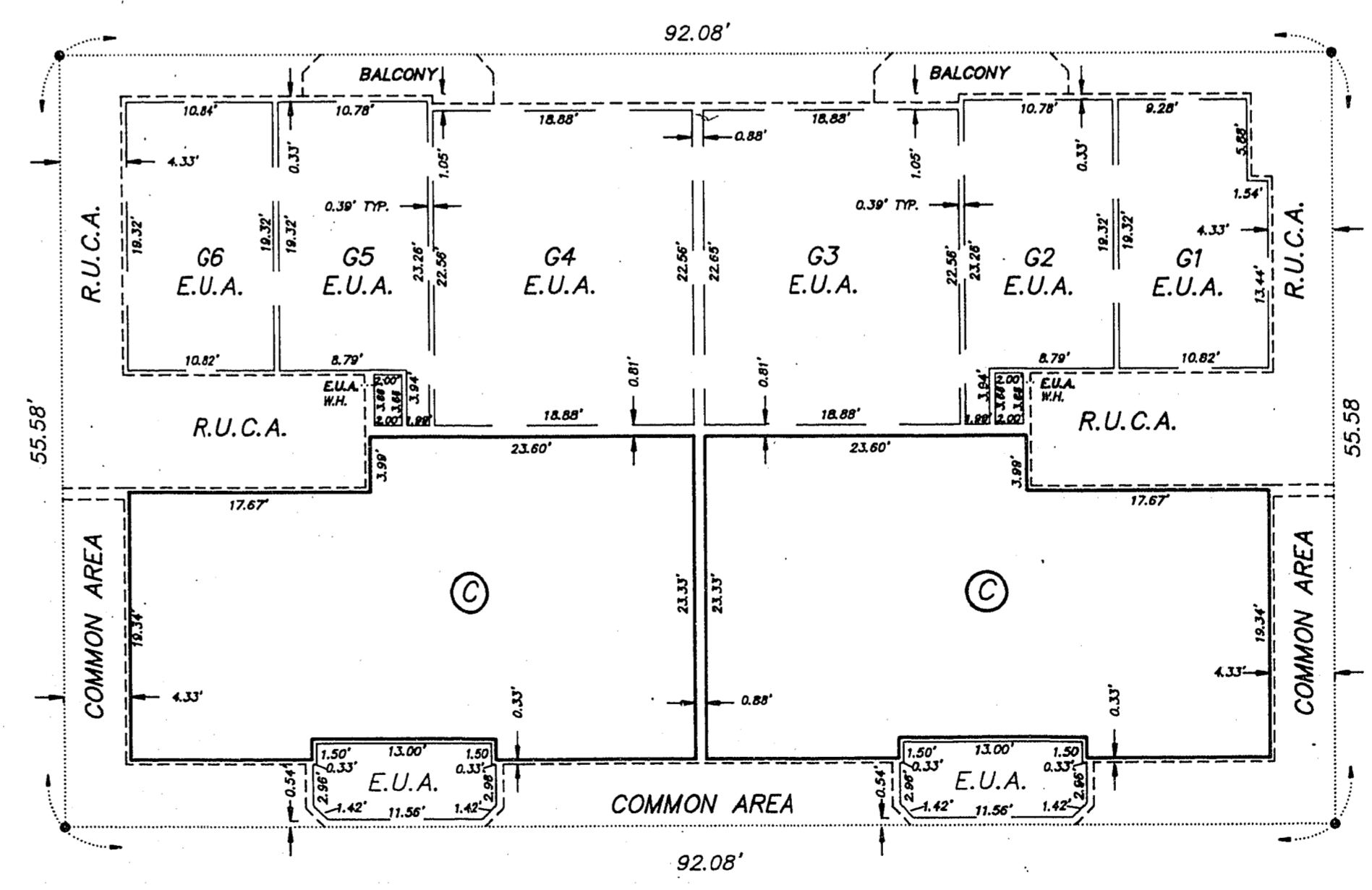
BUILDING TYPE I - SECOND FLOOR
SCALE: 1" = 10'



BUILDING TYPE II - SECOND FLOOR
SCALE: 1" = 10'



BUILDING TYPE I - FIRST FLOOR
SCALE: 1" = 10' TYPICAL FOR BUILDINGS 25,26,27,28,31,37,39,42,44,46



BUILDING TYPE II - FIRST FLOOR
SCALE: 1" = 10' TYPICAL FOR BUILDINGS 23,24,29,33,34,35,38,40,43,45