BOOK _____ NO. _____

LEWIS HOMES – CHARLESTON UNIT NO. 2

BEING A SUBDIVISION WITHIN A PORTION OF THE N.W. 1/4 OF SEC. 35, T.20S., R.60E., M.D.M. CITY OF LAS VEGAS, CLARK COUNTY, NEVADA

(℄ TIE SHEET)

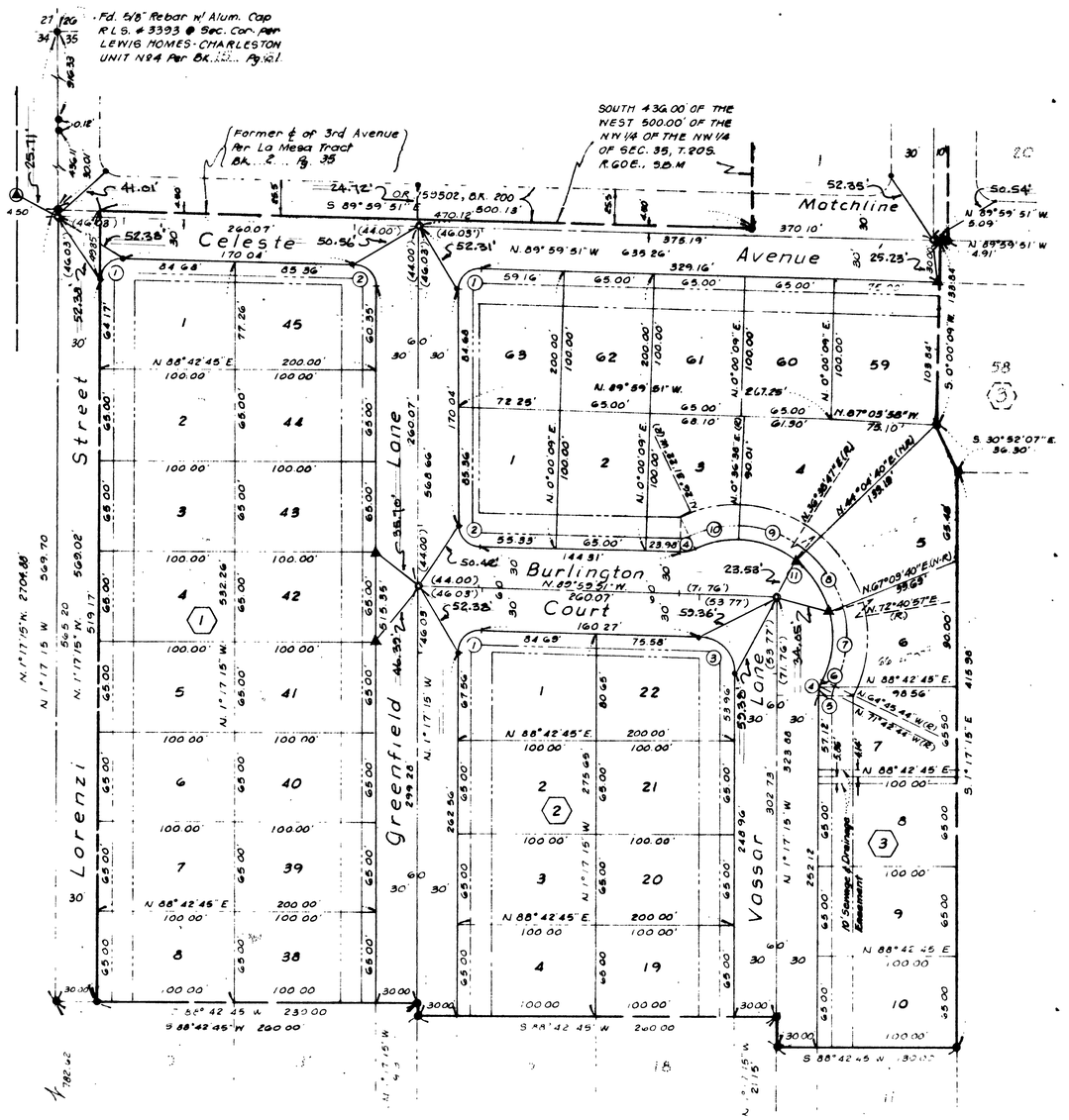

SCALE 1"=50'

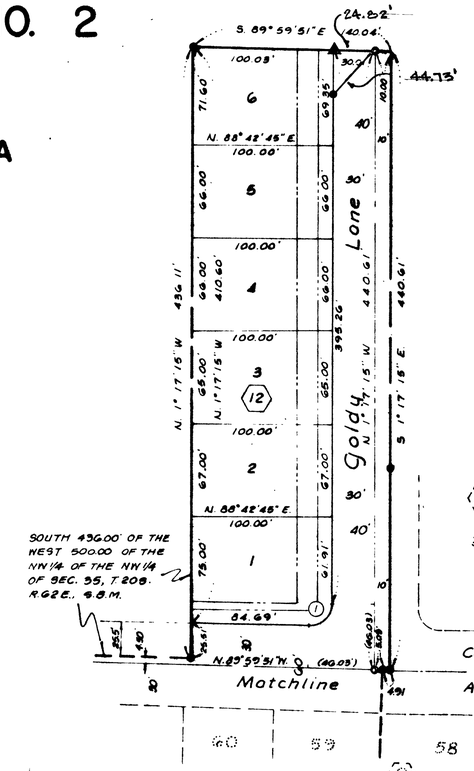

NOTE: All Ties are as indicated in the legend.
- ● Concrete Nail in TC
- ▲ Chisled "+" @ ℄
- Ⓐ Lead & Tack

Curve Data

NO	Δ	R	T	C	L
1	91°17'24"	15.00'	15.34'	21.45'	23.90'
2	88°42'36"	15.00'	14.67'	20.97'	23.22'
3	88°42'36"	25.00'	24.44'	34.96'	38.71'
4	26°31'31"	25.00'	5.89'	11.47'	11.57'
5	19°34'31"	25.00'	4.31'	8.50'	8.54'
6	6°57'00"	25.00'	1.52'	3.03'	3.03'
7	42°33'19"	70.00'	27.26'	50.80'	51.99'
8	36°02'10"	70.00'	22.77'	43.30'	44.03'
9	36°02'09"	70.00'	22.77'	43.30'	44.03'
10	27°08'00"	70.00'	16.89'	32.84'	33.15'
11	141°45'38"	70.00'	201.92'	132.28'	173.19'

Legend

- ● Point Found Per Lewis Homes-Charleston Unit 1 Bk 15, Pg 85 & Lewis Homes Charleston unit 5, Bk. 16 PAGE 72
- ○ Set 5/8 Rebar W/ Alum Cap Stamped R.L.S #2897
- 7 Lot Number
- (1) Block Number
- —— Bldg Setback Line 25' Front Yard, 15' Side Yard Abutting R/W
- - - - 5' Utility Easement In Back Of And Abutting All R/W Lines (SHOWN NOT TO SCALE)
- (1) Curve Data Number

Note

FOR REFERENCE ONLY

3' utility Easement On Each Side Of Each Side Lot Line Not Abutting R/W

(℄ TIE SHEET)

2761

5-6-157

SHEET 2 OF 10

058-202b-2

BOOK_____ NO._____

LEWIS HOMES – CHARLESTON UNIT NO. 2

BEING A SUBDIVISION WITHIN A PORTION OF
THE N.W. 1/4 OF SEC. 35, T.20S., R.60E., M.D.M.
CITY OF LAS VEGAS, CLARK COUNTY, NEVADA

(4 TIE SHEET)

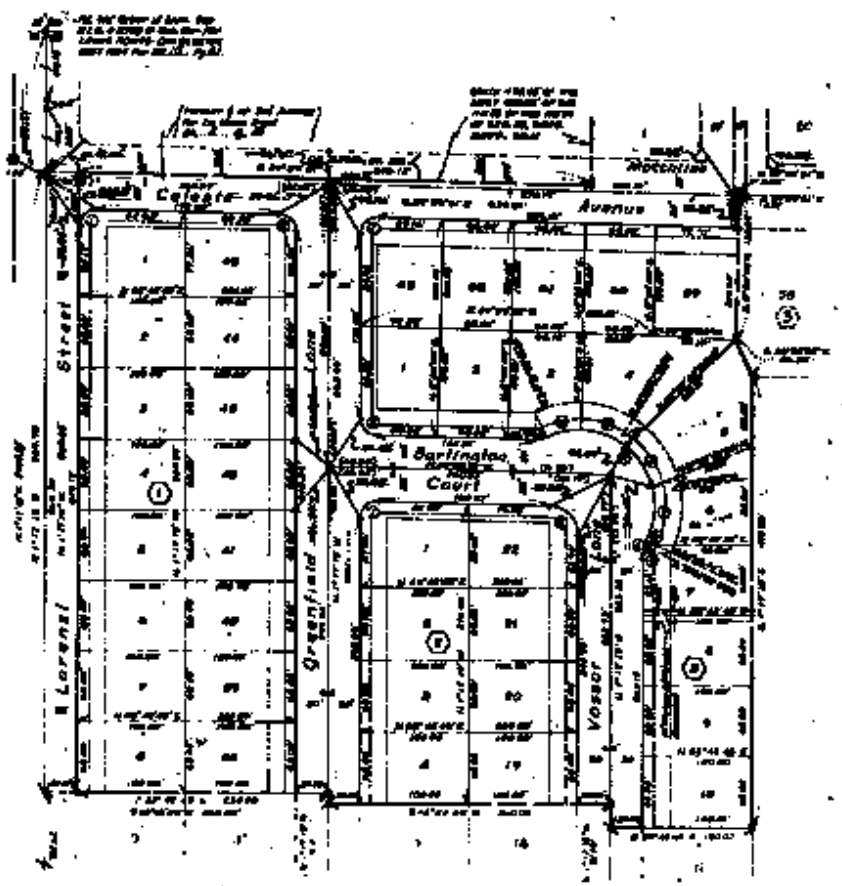

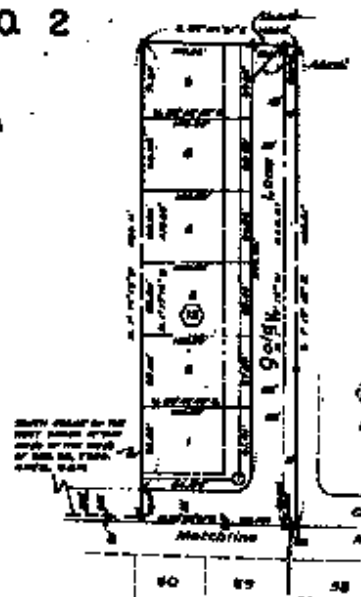

Curve Data					
No.	Δ	R	T	C	L
1	[illegible]	[illegible]	[illegible]	[illegible]	[illegible]
2	[illegible]	[illegible]	[illegible]	[illegible]	[illegible]
3	[illegible]	[illegible]	[illegible]	[illegible]	[illegible]
4	[illegible]	[illegible]	[illegible]	[illegible]	[illegible]
5	[illegible]	[illegible]	[illegible]	[illegible]	[illegible]
6	[illegible]	[illegible]	[illegible]	[illegible]	[illegible]
7	[illegible]	[illegible]	[illegible]	[illegible]	[illegible]
8	[illegible]	[illegible]	[illegible]	[illegible]	[illegible]
9	[illegible]	[illegible]	[illegible]	[illegible]	[illegible]
10	[illegible]	[illegible]	[illegible]	[illegible]	[illegible]
11	[illegible]	[illegible]	[illegible]	[illegible]	[illegible]

Legend

- Point Found For Lewis Homes
- Set No. 5/8" Rebar W/Aluminum Cap Stamped P.L.S. [illegible]
- Lot Number
- Block Number
- Bldg. Setback Line
- 20' Front Yard, 10' Side Yard
- Abutting R/W
- 8' Utility Easement On Back Side Of And Abutting All R/W Lines (Unless Noted Otherwise)
- Curve Data Number

Note

FOR REFERENCE ONLY

1 Utility Easement On Each Side Of Each Side Lot Line And Abutting R/W

(4 TIE SHEET)

5-6-57

SHEET 2 OF 10