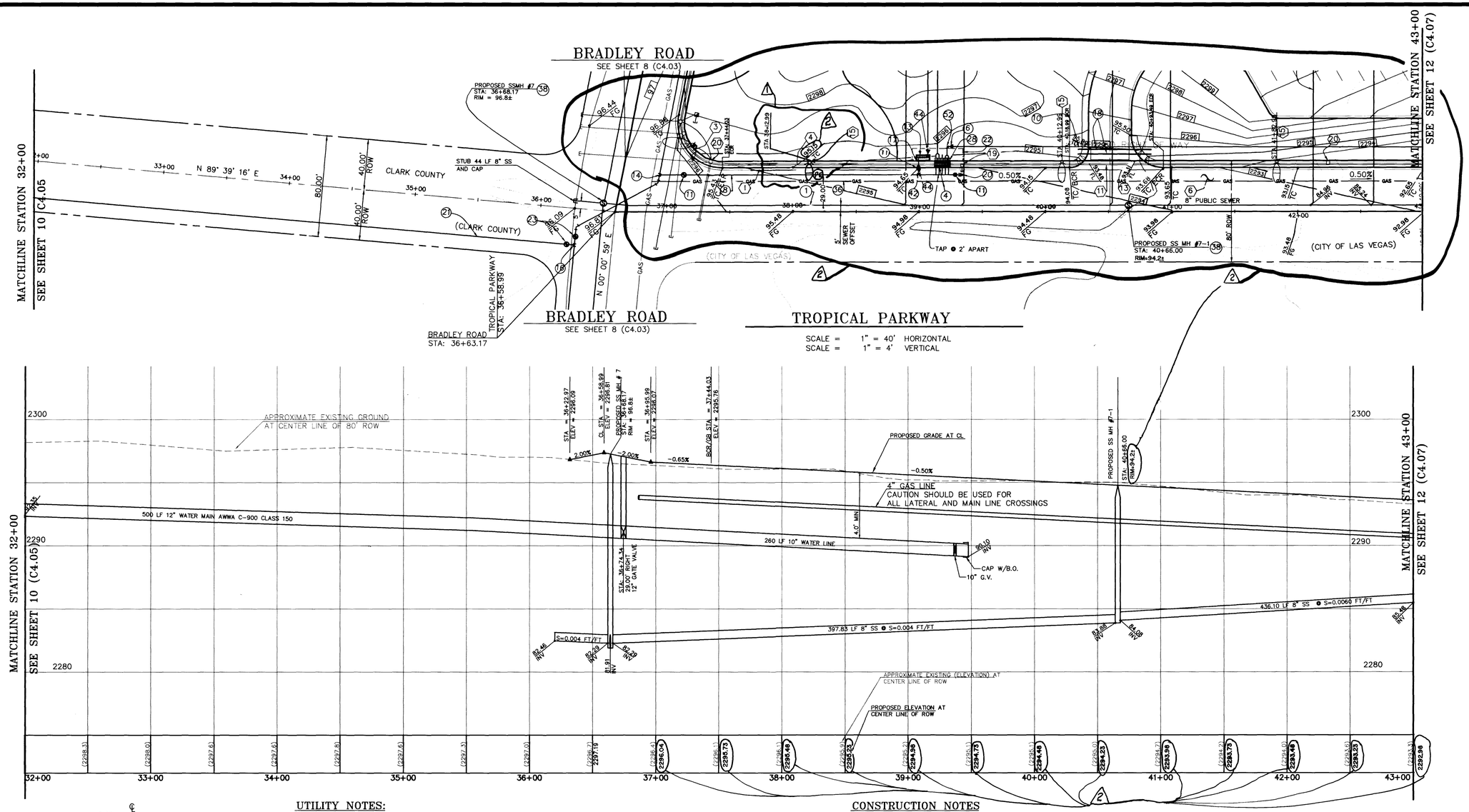

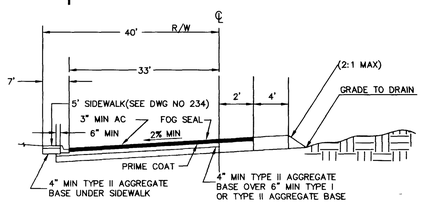

DETAIL A – TROPICAL PARKWAY
N.T.S.
STANDARD DRAWING NO 208

UTILITY NOTE

UTILITY LOCATIONS SHOWN HEREON ARE APPROXIMATE ONLY. IT SHALL BE THE CONTRACTOR'S RESPONSIBILITY TO DETERMINE THE EXACT HORIZONTAL AND VERTICAL LOCATION OF ALL EXISTING UNDERGROUND UTILITIES PRIOR TO COMMENCING CONSTRUCTION. NO REPRESENTATION IS MADE THAT ALL EXISTING UTILITIES ARE SHOWN HEREON. THE ENGINEER ASSUMES NO RESPONSIBILITY FOR UTILITIES NOT SHOWN OR UTILITIES NOT SHOWN IN THEIR PROPER LOCATION.

Avoid cutting underground utility lines. It's costly.
Call before you Dig
1-800-227-2600
UNDERGROUND SERVICE (USA)

UTILITY NOTES:

(1) – 8" PVC SANITARY SEWER LINE
(4) – INSTALL 5 – 2" WATER METERS PER UDACS PLATE 1D
(6) – INSTALL 6" X 4" REDUCER W/THRUST BLOCK
(8) – INSTALL 10" WATER MAIN AWWA C-900 CLASS 150
(10) – INSTALL 6" WATER MAIN AWWA C-900 CLASS 150
(11) – INSTALL 10" GATE VALVE
(13) – INSTALL CLA-VAL CO. 8" MODEL DD8NY DOUBLE CHECK DETECTOR VALVE ASSEMBLY
(14) – INSTALL 12" X 10" REDUCER W/THRUST BLOCK
(16) – INSTALL 12" CROSS W/THRUST BLOCK
(17) – INSTALL 8" DOUBLE CHECK DETECTOR ASSEMBLY PER UDACS PLATE 20B
(18) – INSTALL 6" PVC CONDUIT FOR LANDSCAPING
(20) – INSTALL 10' STUB AND CAP W/ 2" BLOWOFF
(21) – INSTALL 12" WATER MAIN AWWA C-900 CLASS 150
(22) – L.V.V.W.D. EASEMENT
(23) – INSTALL 12" GATE VALVE
(24) – INSTALL 12" X 10" CAST IRON TEE W/THRUST BLOCK
(28) – INSTALL 5 – 2" RPPA'S PER UDACS PLATE 11A
(36) – 4" STEEL GAS LINE BY SW GAS
(38) – INSTALL 48" SANITARY SEWER MANHOLE PER DCS STD DWG SD-1
(42) – INSTALL 10" CAST IRON TEE W/THRUST BLOCK
(44) – INSTALL 8" X 10" REDUCER W/THRUST BLOCK
(50) – INSTALL 6" SANITARY SEWER LATERAL
(52) – INSTALL 4" CAST IRON ELL (90°) W/THRUST BLOCK

CONSTRUCTION NOTES

(1) CONSTRUCT 24" "L" TYPE CURB AND GUTTER PER STD DWG NO 216
(3) CONSTRUCT SIDEWALK RAMP PER STD DWG NO 235 A = B = 8'
(4) CONSTRUCT 5' SIDEWALK PER STD DWG NO 234
(6) CONSTRUCT TROPICAL PARKWAY PER DETAIL A THIS SHEET
(11) CONSTRUCT 8' CROSS GUTTER PER STD DWG NO 228
(13) CONSTRUCT COMMERCIAL DRIVEWAY (OPTION B) PER STD DWG NO 225
(15) INSTALL 200W HPS LUMINAIRE PER STD DWG NO 309 WITH FOUNDATION PER STD DWG NO 318
(19) INSTALL NO 3 1/2 PULLBOX PER STD DWG NO 337
(20) INSTALL NO 5 PULLBOX PER STD DWG NO 338
(22) CONSTRUCT SIDEWALK DRAIN PER STD DWG NO 236
(23) INSTALL CHAIN LINK FENCE PER DETAIL 'Q' SHEET 22 (C7.04)
(27) CONSTRUCT 2' CURB OPENING SEE DETAIL 'V' SHEET 22 (C7.04)
(28) INSTALL GATES
(29) CONSTRUCT COMMERCIAL DRIVEWAY (OPTION A) PER STD DWG NO 224
(54) 200 AMP 240 WATT PAD MOUNT SERVICE W/2-60 AMP 2P CB
1-15 AMP 1P CB
2-60 AMP 2P CONTRACTORS
NOTE 1 BI-PASS SWITCH PER CONTRACTOR

CLARK COUNTY
DEPARTMENT OF PUBLIC WORKS
ACCEPTANCE OF PLANS FOR FILING:
BY [signature] DATE 9/7/96
ACCEPTANCE OF THESE PLANS FOR FILING SHALL NOT BE CONSTRUED TO BE A PERMIT FOR, OR AN APPROVAL OF ANY VIOLATION OF ANY OF THE PROVISIONS OF THE STATE OR COUNTY LAWS AND/OR ORDINANCES. CLARK COUNTY SHALL BE HELD FREE FROM DAMAGES WHICH MAY RESULT FROM THE CONSTRUCTION OF THE IMPROVEMENTS FROM THE ENGINEERING DESIGN DEPICTED HEREIN. NOTE: POWER POLES AND/OR OTHER EXISTING FACILITIES NOT IN PROPER LOCATION, BASED ON PROPOSED IMPROVEMENTS SHOWN HEREON, WILL BE RELOCATED AT NO EXPENSE TO CLARK COUNTY.

40 0 80 160
20 40 120
SCALE: 1" = 40'

ORIGINALLY APPROVED 5/31/96
[signature] 9/6/96
LVVWD DATE

PROFESSIONAL ENGINEER - STATE OF NEVADA
MARGARET C. BRAKE
CIVIL
No. 10133
9-6-96

REV.	DATE	DESCRIPTION	BY	APP'D
1	9-20-96	REVISED STREET LIGHT LOCATION	M.C.B.	[signature] 9/21/96
2	1-14-97	REV FG & TC ELEVS.	M.C.B.	[signature] 2/12/97

DESIGNED BY: C.S.S.
DRAWN BY: C.S.S.
CHECKED BY: M.C.B.
APR. 15, 1996

SUMMIT™ ENGINEERING CORPORATION
CONSULTING ENGINEERS AND SURVEYORS
5584 SOUTH HIGHLAND, LAS VEGAS, NEVADA 89103
PHONE: (702) 252-3236 FAX: (702) 252-3247

LIED MIDDLE SCHOOL
CCSD #0844
PLAN AND PROFILE TROPICAL PARKWAY
LAS VEGAS NEVADA

SCALE
HORIZ. 1" = 40'
VERT. 1" = 4'
JOB NO. 71074

SHEET 11 OF 23

P:\DWGS\71074\PP-TROPL.dwg

C:\MCAD12\DATA\PP-TROPL Tue Sep 3 10:23:46 1996 WILL

307

715-97

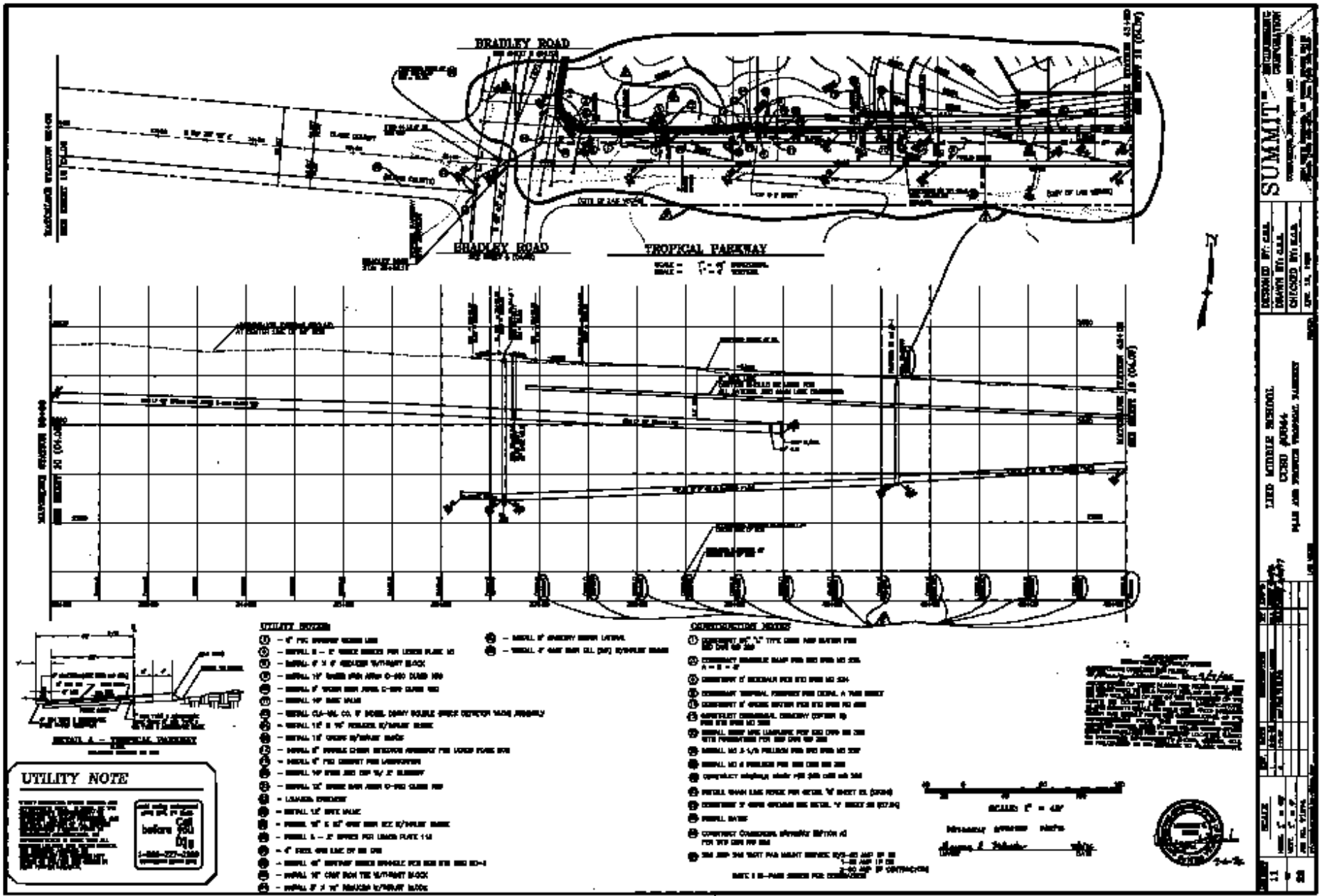
BRADLEY ROAD
BRADLEY ROAD
TROPICAL PARKWAY
SUMMIT
DESIGNED BY: C.E.A.
DRAWN BY: C.E.A.
CHECKED BY: C.E.A.
APR. 14, 1997
LIED MIDDLE SCHOOL
PLAN AND PROFILE TROPICAL PARKWAY
UTILITY NOTE
Call before you Dig
UTILITY NOTES
CONSTRUCTION NOTES
7/15-97