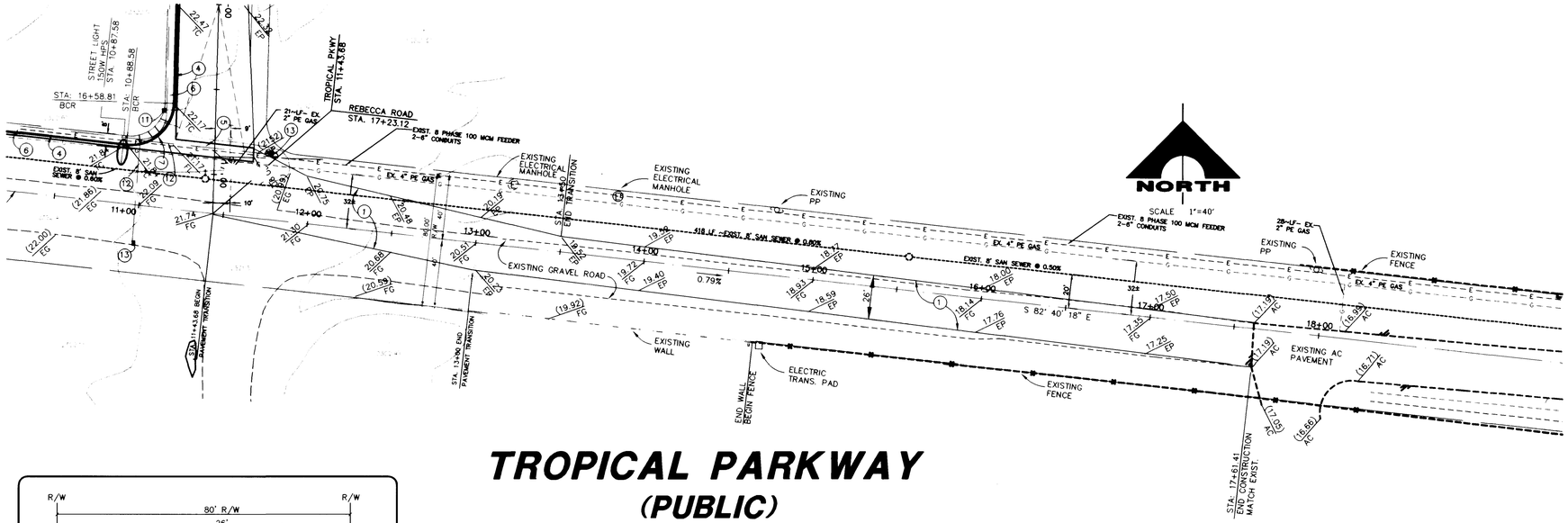

TROPICAL PARKWAY
(PUBLIC)
STA. 11+43.68 TO STA. 18+00.00

40 0 40 80
SCALE FEET

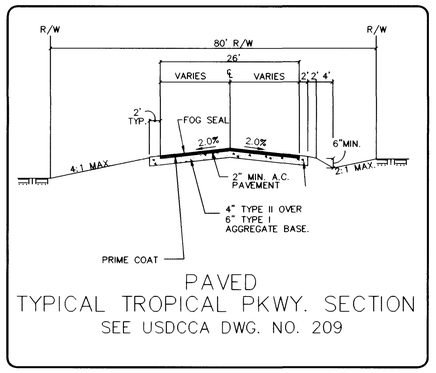

PAVED
TYPICAL TROPICAL PKWY. SECTION
SEE USDCCA DWG. NO. 209

CONSTRUCTION NOTES

1. EDGE OF NEW A/C
2. EDGE OF EX. DIRT ROAD
3. CONSTRUCT ROADWAY PER USDCCA DWG NO 205 AND DETAIL THIS SHEET
4. CONSTRUCT "L" TYPE CURB AND GUTTER PER USDCCA DWG NO 216
5. CONSTRUCT 8' WIDE CROSS GUTTER PER USDCCA 228
6. CONSTRUCT SIDEWALK PER USDCCA DWG NO 234
7. INSTALL SIDEWALK RAMP PER USDCCA DWG NO 235, A/B=8'
8. SAWCUT EX. A/C TO A NEAT LINE AND MATCH EX.
9. LANDSCAPING BY OTHERS

NOTE:
EXIST. 8" SANITARY SEWER IN TROPICAC PARKWAY TO BE BUILT UNDER SEPARTE CONTRACT

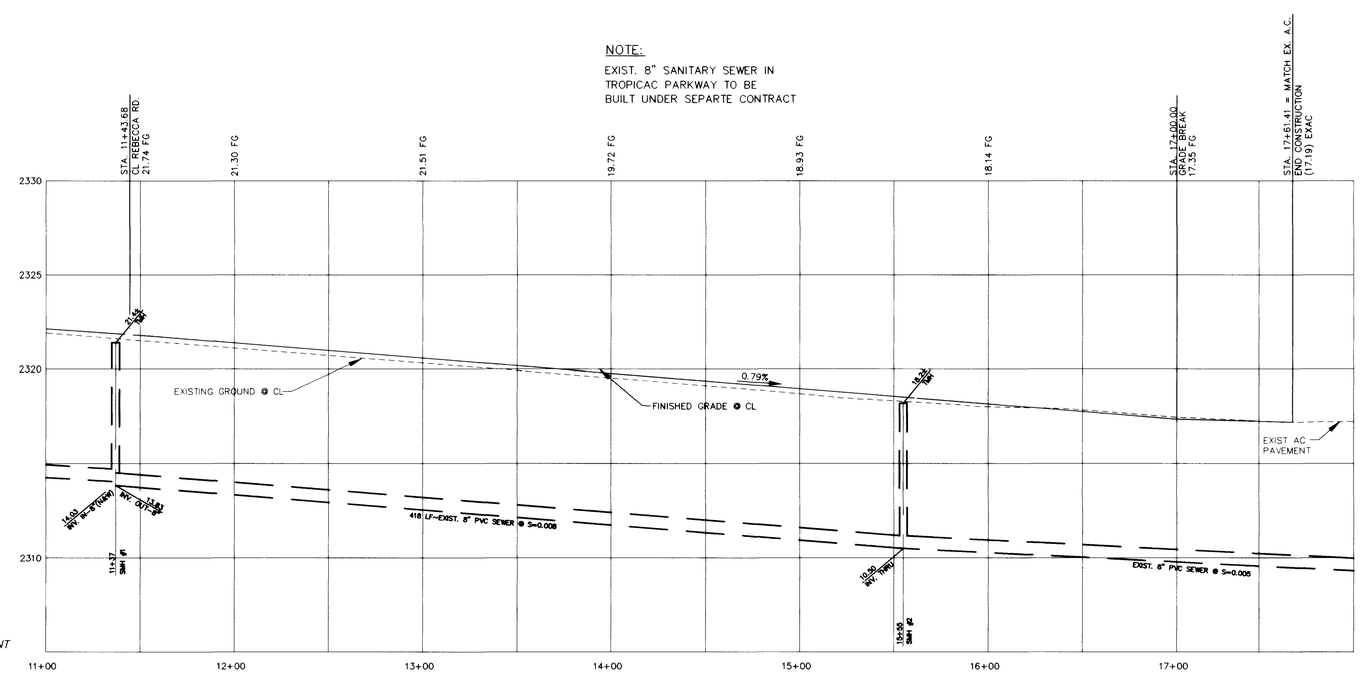

BASIS OF BEARING

THE SOUTH LINE OF THE NORTHWEST QUARTER OF SECTION 26, TOWNSHIP 19 SOUTH, RANGE 60 EAST, M.D.M., AS SHOWN BY MAP THEREOF ON FILE IN FILE 26, PAGE 48, OF PARCEL MAPS ON FILE IN THE CLARK COUNTY RECORDER'S OFFICE.

SOUTH 83° 40' 18" EAST

BENCHMARK

CITY OF LAS VEGAS BENCHMARK 1LV90 27NES
BRASS CAP, RE2002, CENTENNIAL PKWY. & RAINBOW BLVD.
CITY OF LAS VEGAS VERTICAL CONTROL, SHEET 19-60-SE B
DATED 5/7/93.

NAVD88 ELEVATION = 711.6801 METERS
NAVD88 ELEVATION = 2334.09 FEET

CONTOUR INFORMATION

CONTOUR INTERVAL = 1 FOOT
CONTOUR ACCURACY = .05 X CONTOUR INTERVAL
SPOT ELEVATION ACCURACY = 0.25 X CONTOUR INTERVAL
CONTOUR DATUM = NAVD88

LEGEND

2326.4 ×	AERIAL SPOT ELEVATION	MEP	MATCH EXISTING PAVEMENT
♦	POWER POLE	EP	EXISTING PAVEMENT
oP	POST/POLE	HP	HIGH POINT
oS	SIGN	FG	FINISHED GRADE
○MH	MANHOLE	FL	FLOW LINE

Avoid cutting underground utility lines. It's costly.
Call before you Dig.
1-800-227-2600
UNDERGROUND SERVICE (USA)

AVOID HITTING OVERHEAD POWER LINES. IT'S COSTLY.
CALL BEFORE YOU DO OVERHEAD
1-702-593-6111

REVISIONS

REV	DESCRIPTION	DATE	BY

DO NOT SCALE DRAWINGS

All designs, arrangements and plans indicated or presented by this drawing, as instruments of service, are owned by and the property of the ARCHITECTS. To alter these documents for any project by anyone other than the original architect is a violation of NRS 623. The plans and/or specifications shall be restricted to the original site for which they were prepared and publication thereof is expressly limited to such use. Reproduction, publication or re-use by any method in whole or in part, is prohibited. None of such designs, arrangements or plans shall be used by or disclosed to any person, firm, agency, or corporation without the written permission of ARCHITECTS. Visual contact with these plans and specifications shall constitute prima facie evidence of acceptance of these restrictions.

SEAL: NATIONAL ENGINEER-STATE OF NEVADA REGISTERED PROFESSIONAL DONALD J. MARCHOFF CIVIL No. 5020 2/16/99

CCSD PROJECT NO.
CCSD REVIEW
APPROVED BY
DATE

DATE
DRAWN BY KIM SIMPSON
REVIEWED BY BOB HERMAN
SUBMITTAL
T.R. PROJECT NO. 97224

G. C. WALLACE, INC.
Engineering/Architecture
1555 SOUTH RAINBOW BLVD. LAS VEGAS, NEVADA 89146
PHONE (702) 804-2000

JMA ARCHITECTURE STUDIOS
4292 SOUTH MARYLAND PARKWAY

CLARK COUNTY SCHOOL DISTRICT
CONSTRUCTION MANAGEMENT
4828 PEARL ST.
LAS VEGAS, NEVADA 89121

JOSEPH M. NEAL ELEMENTARY SCHOOL

TROPICAL PKWY TEMP. PAVING - PLAN

SHEET NO.
C1.20
20 OF 22
715-106

F:\619-247\dwg\improv\JMNEC020.DWG 02-16-99 09:01:18 ksimpson

13889

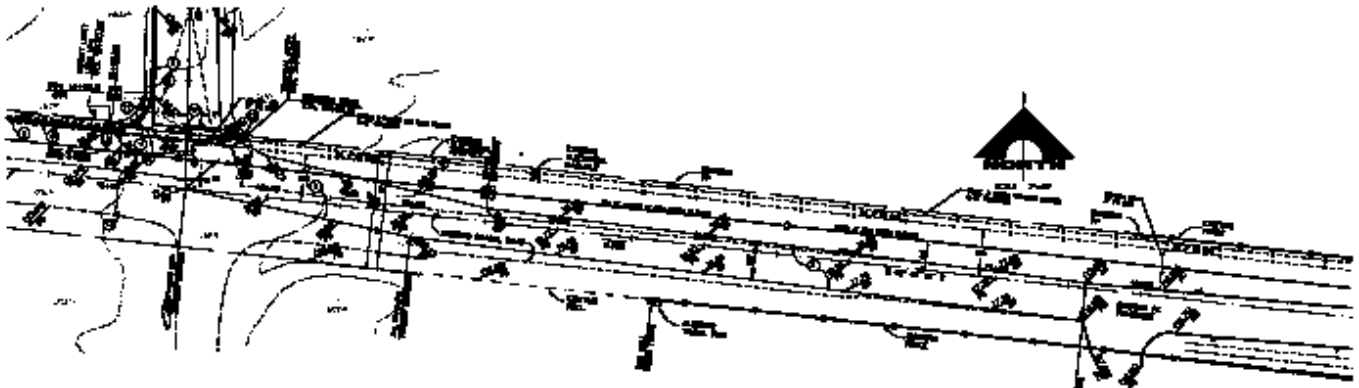

TROPICAL PARKWAY
(PUBLIC)
STA. 11+43.00 TO STA. 19+00.00

PAVED
TYPICAL TROPICAL PKWY. SECTION
SEE USDCCA DWG. NO. 209

CONSTRUCTION NOTES

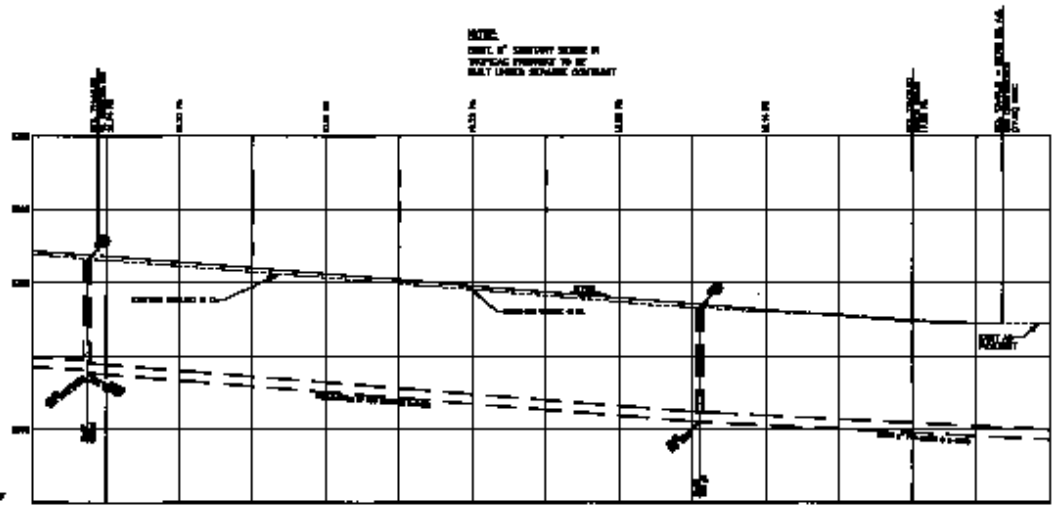

BASIS OF BEARING

BENCHMARK

CONTOUR INFORMATION

LEGEND

AERIAL SPOT ELEVATION	MEDIAN STRIPING PAINT
POWER POLE	STRIPING PAVEMENT
POWERPOLE	HIGH POINT
WELL	PAINTED GRAVE
MANHOLE	FLOW LINE

REVISIONS

SHEET	DESCRIPTION	DATE	BY

DO NOT SCALE DRAWING

CLARK COUNTY SCHOOL DISTRICT
CONSTRUCTION MANAGEMENT
4200 PECOS, ST.
LAS VEGAS, NEVADA 89121

JOSEPH M. NEAL ELEMENTARY SCHOOL

TROPICAL PKWY TEMP. PAVING - PLAN

JMA ARCHITECTURE

SHEET NO.
C120
20 OF 22
716-106