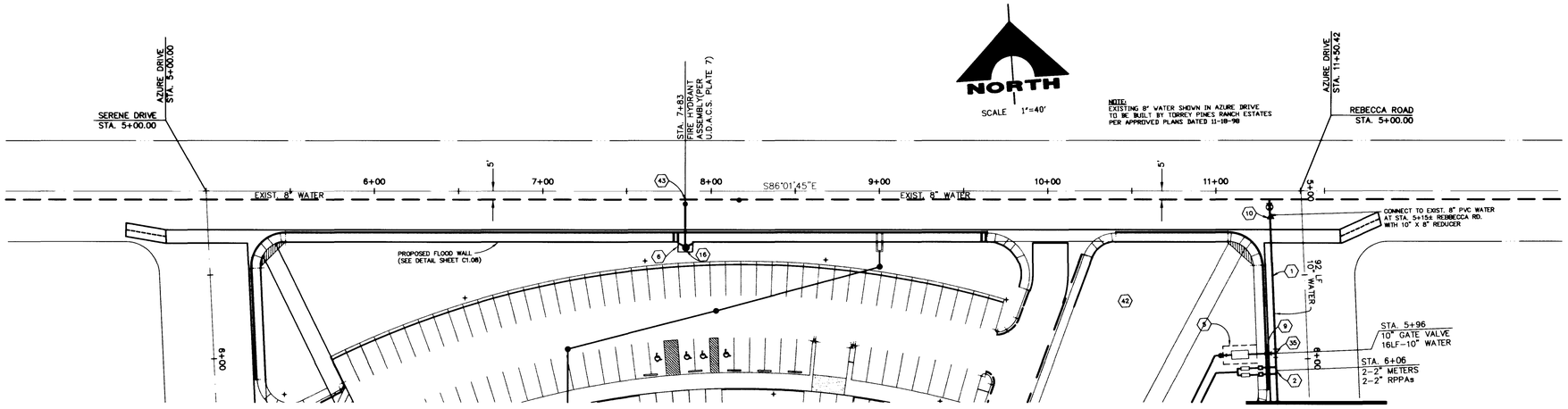

REBECCA ROAD
SHEET C1.17

AZURE DRIVE
(PUBLIC)
STA. 5+00.00 TO STA. 11+50.42

40 0 40 80
SCALE FEET

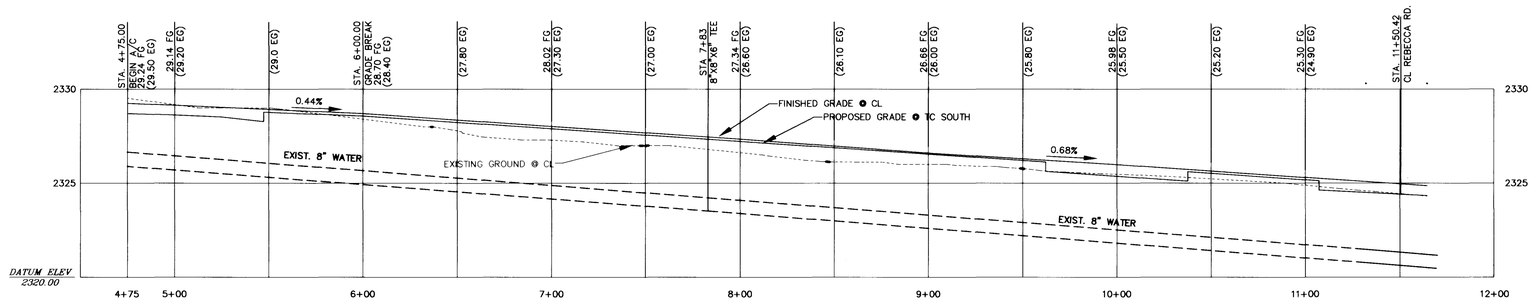

UTILITY PROFILE
SCALE: HORZ 1" = 40'
VERT 1" = 4'

BASIS OF BEARING

THE SOUTH LINE OF THE NORTHWEST QUARTER OF SECTION 26, TOWNSHIP 19 SOUTH, RANGE 60 EAST, M.D.M., AS SHOWN BY MAP THEREOF ON FILE IN FILE 26, PAGE 48, OF PARCEL MAPS ON FILE IN THE CLARK COUNTY RECORDER'S OFFICE.

SOUTH 83° 40' 18" EAST

BENCHMARK

CITY OF LAS VEGAS BENCHMARK 1LV90 27NES
BRASS CAP, RE2002, CENTENNIAL PKWY. & RAINBOW BLVD.
CITY OF LAS VEGAS VERTICAL CONTROL, SHEET 19-60-SE B
DATED 5/7/93.

NAVD88 ELEVATION = 711.6801 METERS
NAVD88 ELEVATION = 2334.09 FEET

CONTOUR INFORMATION

CONTOUR INTERVAL = 1 FOOT
CONTOUR ACCURACY = .05 X CONTOUR INTERVAL
SPOT ELEVATION ACCURACY = 0.25 X CONTOUR INTERVAL
CONTOUR DATUM = NAVD88

LEGEND

2326.4 ×	AERIAL SPOT ELEVATION	MEP	MATCH EXISTING PAVEMENT
♦	POWER POLE	EP	EXISTING PAVEMENT
○P	POST/POLE	HP	HIGH POINT
○S	SIGN	FG	FINISHED GRADE
○MH	MANHOLE	FL	FLOW LINE

UTILITY NOTES

1. INSTALL 10" PVC WATER PIPE
2. INSTALL 2- 2" SERVICE SADDLES
3. INSTALL 2" WATER METER PER LVVWD STANDARDS
4. INSTALL 2" RPPA PER LVVWD STANDARDS
5. 10' x 20' LVVWD EASEMENT
6. 6' X 6' LVVWD EASEMENT
7. INSTALL 6" TEE
8. INSTALL 6" x 4" TEE
9. INSTALL 10" GATE VALVE
10. INSTALL 10" x 8" REDUCER
11. INSTALL 8" 45° ELBOW
12. INSTALL 8" PVC WATER PIPE
13. INSTALL 8" x 6" TEE
14. INSTALL 6' GATE VALVE
15. INSTALL 6" PVC WATER PIPE
16. INSTALL FIRE HYDRANT ASSEMBLY PER U.D.A.C.S. PLATE 7
17. INSTALL 8" GATE VALVE
18. TERMINATE WATERLINE 5' FROM BLDG. SEE PLUMBING PLAN FOR CONTINUATION
19. INSTALL 6" 22½° ELBOW D.I. FITTING
20. INSTALL 8" 22½° ELBOW D.I. FITTING
21. INSTALL 8" TEE
22. INSTALL 2" BLOW OFF
24. INSTALL 4" X 2" X 2" TEE
25. INSTALL 2" COPPER TYPE "K" WATERLINE
27. INSTALL 4" PVC WATERLINE
28. INSTALL 4" 45° ELBOW
29. INSTALL 8" PVC SDR35 SANITARY SEWER
30. INSTALL 48" SANITARY SEWER MANHOLE
31. INSTALL 8" x 6" WYE
32. INSTALL 6" SANITARY SEWER
33. INSTALL 6" CLEANOUT PER DETAIL 1 SHEET 21
34. INSTALL 6" WYE
35. INSTALL 10" x 10" TEE
36. INSTALL 12" GATE VALVE
37. PEST INDICATOR VALVE W/TAMPER SWITCH
37. INSTALL 12"x 10" REDUCER
38. INSTALL 12" x 12" x 12" TEE
39. INSTALL 12" PVC WATERLINE
40. JOIN EXIST. 12" PVC WATER LINE
41. INSTALL 12" X 12" X 8" TEE
42. INSTALL 10" DCDA
43. INSTALL 8" X 6" TAPPING TEE & VALVE

GENERAL NOTE: ALL UTILITY LINES SHALL BE BACKFILLED AND COMPACTED PER CLARK COUNTY PUBLIC WORKS STANDARD DRAWING NOS. 405 & 406.

APPROVAL

LAS VEGAS VALLEY WATER DISTRICT — DATE 2-07-99

Avoid cutting underground utility lines. It's costly.
Call before you Dig.
1-800-227-2600
UNDERGROUND SERVICE (USA)

AVOID HITTING OVERHEAD POWER LINES. IT'S COSTLY.
CALL BEFORE YOU DO OVERHEAD
1-702-593-6111

REVISIONS

REV	DESCRIPTION	DATE	BY

DO NOT SCALE DRAWINGS

All designs, arrangements and plans indicated or presented by this drawing, as instruments of service, are owned by and the property of the ARCHITECTS. To alter these documents for any project by anyone other than the original architect is a violation of NRS 623. The plans and/or specifications shall be restricted to the original site for which they were prepared and publication thereof is expressly limited to such use. Reproduction, publication or re-use by any method in whole or in part, is prohibited. None of such designs, arrangements or plans shall be used by or disclosed to any person, firm, agency, or corporation without the written permission of ARCHITECTS. Visual contact with these plans and specifications shall constitute prima facie evidence of acceptance of these restrictions.

SEAL: REGISTERED PROFESSIONAL ENGINEER STATE OF NEVADA DONALD A. HASELHOFF CIVIL No. 10030

CCSD PROJECT NO.
CCSD REVIEW
APPROVED BY
DATE

DATE
DRAWN BY KIM SIMPSON
CHECKED BY DON HASELHOFF
SUBMITTAL
A/E PROJECT NO. 97224

JMA ARCHITECTURE STUDIOS
4375 SOUTH MARYLAND PARKWAY

G.C. WALLACE, INC.
Engineering/Architecture
2880 SOUTH RAINBOW BLVD.LAS VEGAS, NEVADA 89146
PHONE: (702)362-3000

CLARK COUNTY SCHOOL DISTRICT
CONSTRUCTION MANAGEMENT
4828 PEARL ST.
LAS VEGAS, NEVADA 89121

JOSEPH M. NEAL ELEMENTARY SCHOOL

AZURE DRIVE - UTILITY PLAN & PROFILE

02-01-99 16:42:51 ksimpson

SHEET NO.
C1.16
16 OF 22
715-106

F:\619-247\dwg\improv\JMNEc016.DWG

13884

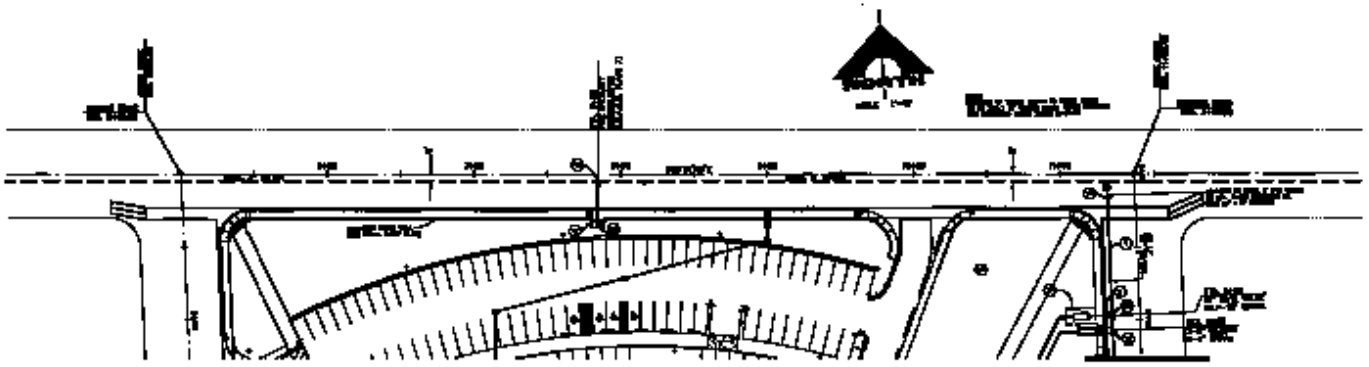

AZURE DRIVE
(PUBLIC)
STA. [illegible] TO STA. [illegible]

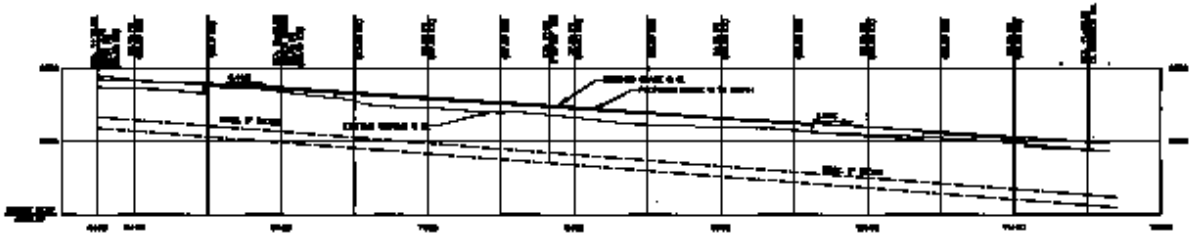

UTILITY PROFILE

BASIS OF BEARING

BENCHMARK

CONTOUR INFORMATION

LEGEND

UTILITY NOTES

APPROVAL

Call before you Dig.

DO NOT SCALE DRAWING

CLARK COUNTY SCHOOL DISTRICT

JOSEPH M. NEAL ELEMENTARY SCHOOL

AZURE DRIVE - UTILITY PLAN & PROFILE

J.M.A. ARCHITECTURE

SHEET NO.
C1.18
18 OF 22