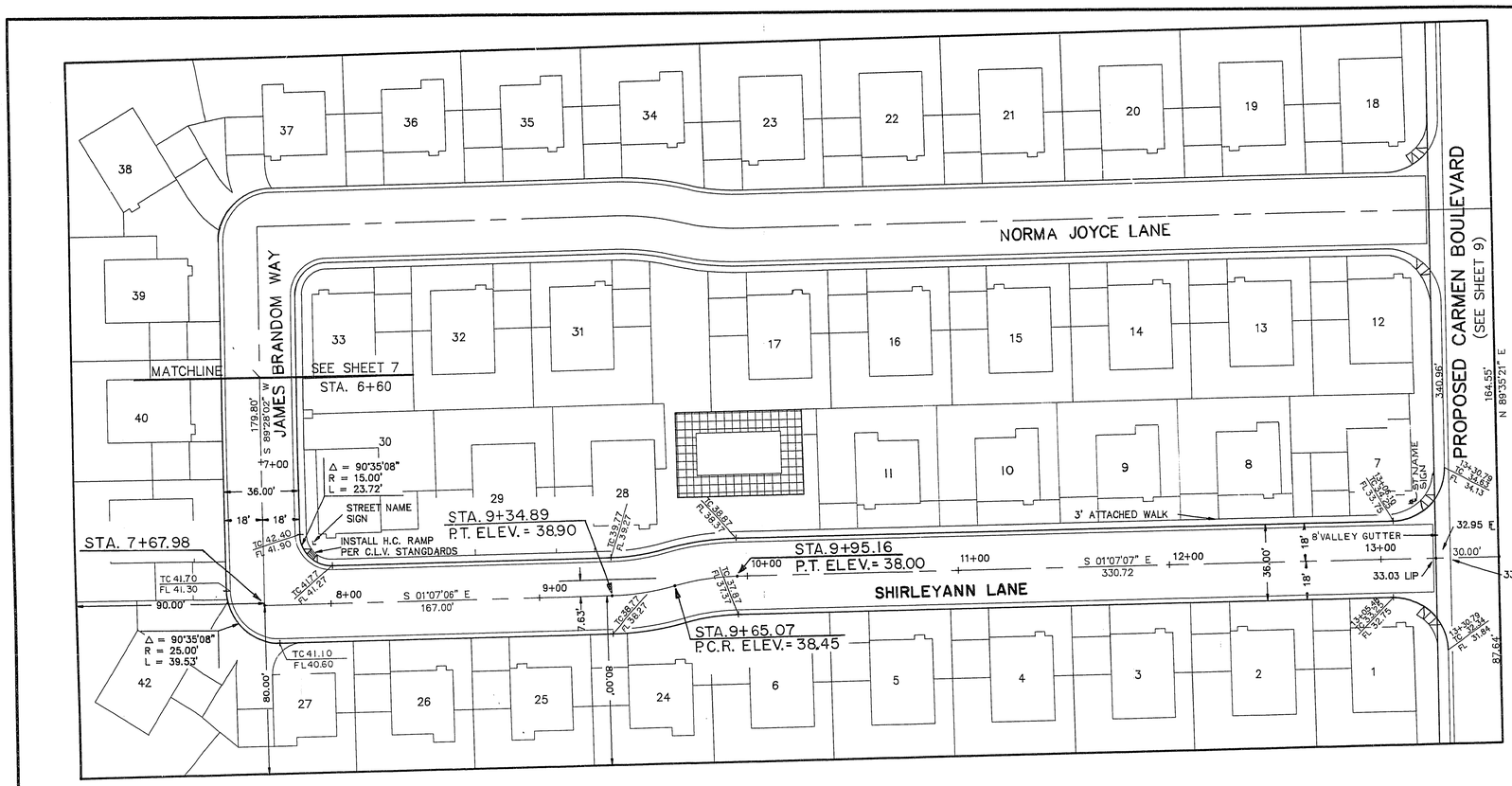

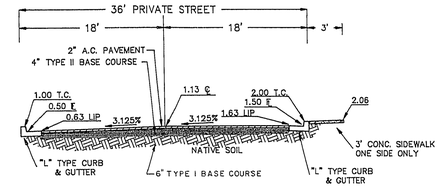

NO SCALE

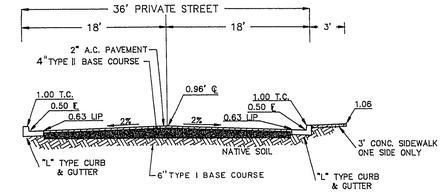

TYPICAL STREET SECTIONS
PER STD DWG # 210 NO SCALE

NOTE:
NATIVE MATERIAL MAY BE USE IN LIEU OF TYPE I WHEN PROCESSED AND APPROVED IN ACCORDANCE WITH CITY OF LAS VEGAS STATEMENT OF POLICY DATED: 7-25-84

PROJECT BENCHMARK

BRASS CAP IN THE TOP OF CURB AT THE SOUTHEAST RETURN OF WESTCLIFF AND ANTELOPE WAY. ELEVATION = 2431.58

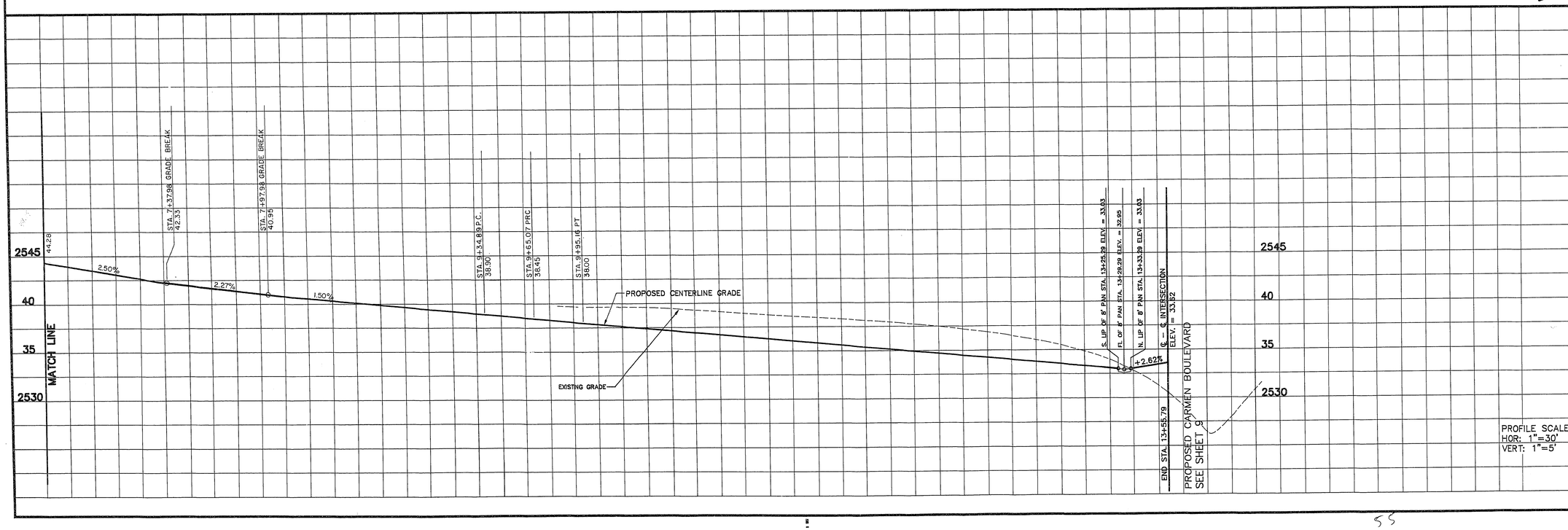

ROBINSON/DALTON CONSULTING, INC.
ENGINEERING – SURVEYING – PLANNING
THE NAHO OFFICE CENTER
3838 RAYMERT DRIVE, SUITE 4
LAS VEGAS, NEVADA 89121
TELEPHONE 702-456-2730

SCALE VERIFICATION
BAR SHOULD MEASURE 1" IF NOT ONE INCH ON THIS SHEET ADJUST SCALES ACCORDINGLY

FOR BURIED UTILITY INFORMATION 48 HOURS BEFORE YOU DIG CALL 1-(800) 227-2600

REUSE OF DOCUMENT
THE DRAWING IS THE PROPERTY OF ROBINSON/DALTON CONSULTING, INC. THE IDEAS AND DESIGNS INCORPORATED HEREON AS AN INSTRUMENT OF PROFESSIONAL SERVICE IS NOT TO BE USED FOR ANY OTHER PROJECT WITHOUT WRITTEN AUTHORIZATION OF ROBINSON/DALTON CONSULTING, INC.

John O. Enthoinger 11 Oct 90

REVISIONS

No.	DESCRIPTION	DATE	BY
1	REVISED PROFILE & ST. ELEV.	12/3/90	JHE
2			
3			
4			
5			

PROJECT: JONATHAN'S GLEN III
TITLE: PLAN & PROFILE
PRIVATE DRIVE
(STA. 6+60.00 TO STA. 13+55.79)

DRAWN BY: P O'H
DESIGNED BY: J.W.
CHECKED BY: R.D.
APPROVED BY:
JOB NUMBER: A1993
DATE: SEPT. 1990
SCALE: AS SHOWN
SHEET NO.: 8 OF 11

55

1074-4040-3