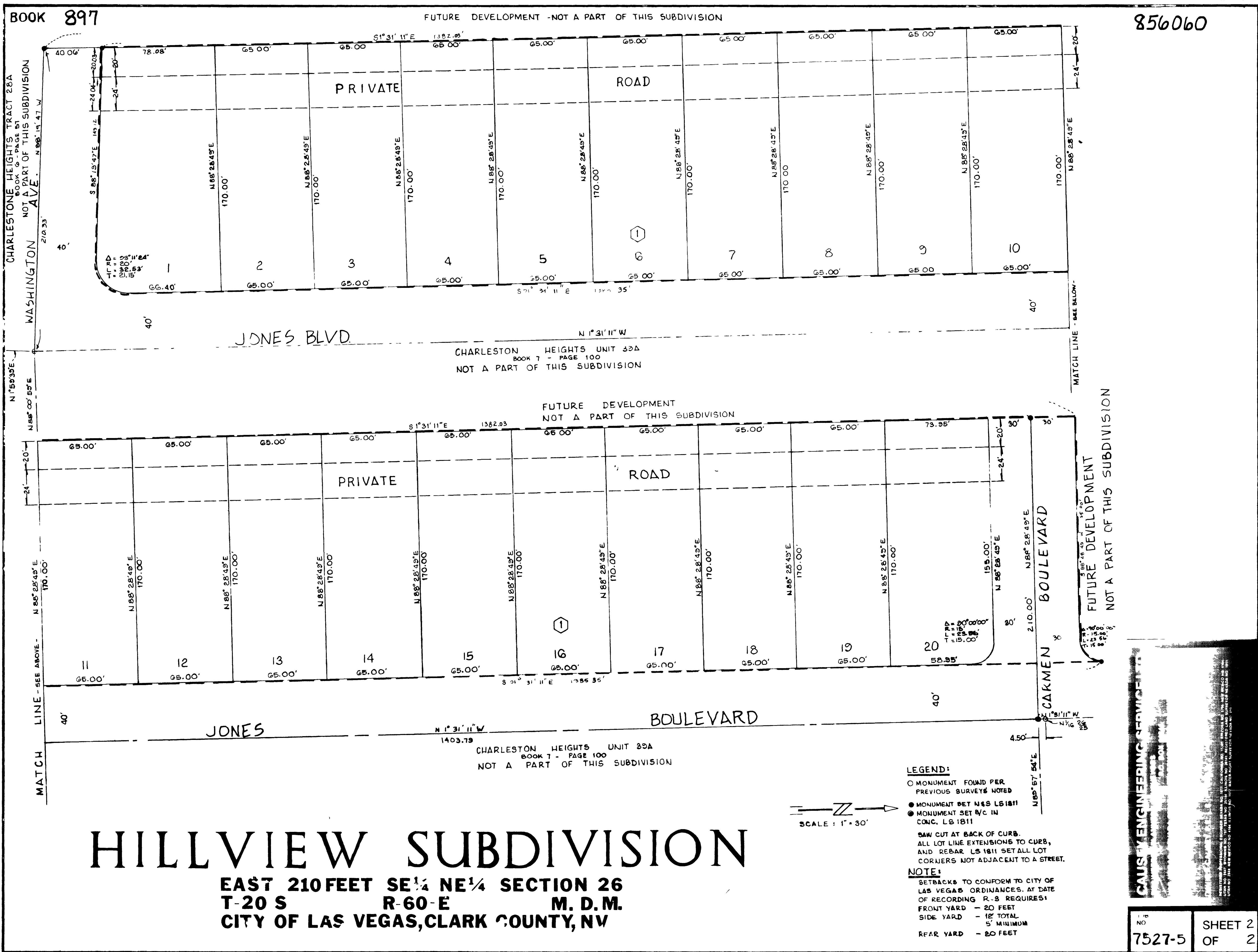


17-2-50



NO 7527-5	SHEET 2 OF 2
--------------	-----------------

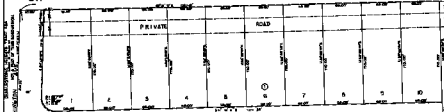
BOOK 22 PAGE 17  
1790-1

875

BOOK 897

PETAL DEVELOPMENT NOT A PART OF THIS SUBDIVISION

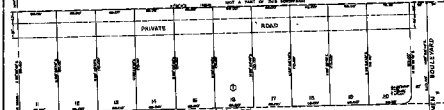
856 D&O



JONES BLVD

CHANGING OF COURSE NOT A PART OF THIS SUBDIVISION

FUTURE DEVELOPMENT NOT A PART OF THIS SUBDIVISION



JONES BOULEVARD

CHANGING OF COURSE NOT A PART OF THIS SUBDIVISION

# HILLVIEW SUBDIVISION

EAST 210 FEET SE ¼ NE ¼ SECTION 26  
 T-20 S R-60 E M. D. M.  
 CITY OF LAS VEGAS, CLARK COUNTY, NV



**REMARKS:**  
 1. THIS SUBDIVISION IS BEING FILED FOR RECORD IN ACCORDANCE WITH THE PROVISIONS OF CHAPTER 209, NRS, AND CHAPTER 209A, NRS, OF THE STATUTES OF THE STATE OF NEVADA.  
 2. THE TOTAL AREA OF THIS SUBDIVISION IS 10.00 ACRES.  
 3. THE TOTAL AREA OF THE LOTS IS 10.00 ACRES.  
 4. THE TOTAL AREA OF THE PRIVATE ROADS IS 0.00 ACRES.  
 5. THE TOTAL AREA OF THE JONES BOULEVARD IS 0.00 ACRES.  
 6. THE TOTAL AREA OF THE JONES BLVD IS 0.00 ACRES.  
 7. THE TOTAL AREA OF THE JONES BOULEVARD IS 0.00 ACRES.  
 8. THE TOTAL AREA OF THE JONES BLVD IS 0.00 ACRES.

FUTURE DEVELOPMENT NOT A PART OF THIS SUBDIVISION



2  
 1527-D  
 SHEET 2  
 OF 2