

950712

01068 15.119


FINAL MAP OF
TAMARISK - PHASE 3

A PORTION OF LOT 3 AS SHOWN ON THE MAP ON FILE IN BOOK 50 OF PLATS, PAGE 19
 OFFICIAL RECORDS, CLARK COUNTY, NEVADA

LYING WITHIN THE SOUTH HALF (S 1/2) OF SECTION 21, TOWNSHIP 20 SOUTH,
 RANGE 60 EAST, M.D.M., CITY OF LAS VEGAS, CLARK COUNTY, NEVADA

CURVE TABLE

No.	RADIUS	DELTA	LENGTH	TANGENT
C1	50.00'	96°42'50"	84.40'	56.23'
C2	340.00'	07°27'26"	44.25'	22.16'
C3	340.00'	02°35'45"	15.40'	7.70'
C4	340.00'	04°51'41"	28.85'	14.43'
C5	320.00'	08°04'41"	45.12'	22.60'
C6	45.00'	45°00'00"	35.34'	18.64'
C7	300.00'	08°04'41"	42.30'	21.18'
C8	50.00'	25°15'04"	22.04'	11.20'
C9	50.00'	25°50'31"	22.55'	11.47'
C10	50.00'	26°19'58"	22.98'	11.70'
C11	50.00'	48°46'34"	42.57'	22.67'
C12	50.00'	21°36'18"	18.85'	9.54'
C13	40.50'	236°50'28"	167.41'	---
C14	50.00'	43°51'59"	38.28'	20.13'
C15	50.00'	12°58'29"	11.32'	5.69'
C16	40.50'	90°00'00"	63.62'	40.50'
C17	40.50'	96°25'32"	68.16'	45.32'
C18	40.50'	50°24'56"	35.64'	19.06'
C19	50.00'	55°50'28"	49.60'	27.08'
C20	50.00'	13°00'18"	11.35'	5.70'
C21	50.00'	43°50'11"	38.25'	20.12'
C22	40.50'	96°23'42"	68.14'	45.29'
C23	40.50'	50°26'46"	35.66'	19.08'
C24	40.50'	90°00'22"	63.62'	40.50'
C25	40.50'	96°23'20"	68.13'	45.29'
C26	20.00'	90°00'00"	31.42'	20.00'
C27	20.00'	90°00'22"	31.42'	20.00'
C28	20.00'	89°59'38"	31.41'	20.00'
C29	1520.00'	01°16'12"	33.69'	16.85'



NOTES:

PURSUANT TO N.R.S. 278.371, ALL REAR CORNERS SHALL BE SET WITH A NAIL AND TAG P.L.S. 8431 ON BLOCK WALLS AND ALL FRONT OR SIDE CORNERS ADJOINING PUBLIC RIGHT OF WAY SHALL BE MARKED BY THE SAWCUTTING OF THE BACK OF CURBS ON THE PROLONGATION OF PROPERTY LINES.

DIRECT VEHICULAR ACCESS TO VEGAS DRIVE THROUGH COMMON AREA FROM ADJUTING LOTS IS PROHIBITED.

NOT A PART
 TAMARISK - PHASE 2
 BOOK 52, PAGE 20

NOT A PART
 TAMARISK - PHASE 2
 BOOK 52, PAGE 20

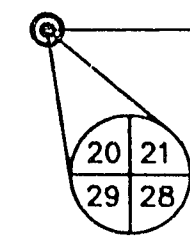
NOT A PART
 SANTA FE - PHASE 1
 BOOK 54, PAGE 98

LINE TABLE

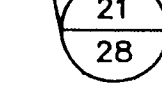
No.	BEARING	DISTANCE
L1	S08°42'49"E	20.77'
L2	S53°42'49"E	9.11'
L3	S08°42'49"E	47.69'
L4	N00°38'08"W	11.00'
L5	N00°38'08"W	51.00'
L6	N89°21'30"E	16.19'
L7	S00°38'08"E	21.00'
L8	S00°38'08"E	15.88'
L9	N00°38'08"W	20.00'
L10	N89°21'52"E	20.50'
L11	N00°38'30"W	20.00'
L12	S00°38'30"E	4.51'
L13	N89°21'30"E	20.50'
L14	N00°38'30"W	19.99'
L15	N89°21'30"E	50.92'
L16	N89°21'30"E	19.02'
L17	N00°40'47"W	9.66'
L18	N36°17'11"E	20.00'

NOT A PART
 TAMARISK - PHASE 4
 BOOK 52, PAGE 20

SW SECTION COR.
 SECTION 21
 FND. CONC. NAIL

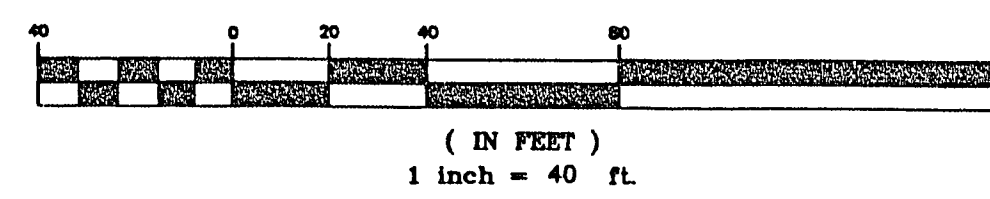


S 1/4 CORNER
 SECTION 21
 FND. PK NAIL



NOT A PART
 COMMON LOT "F"
 SUMMERLIN VILLAGE 2
 UNIT #3
 BOOK 50, PAGE 19

GRAPHIC SCALE



NOTES

ACREAGE: 6.68 ACRES ±
 TOTAL LOTS: 37
 REFERENCES
 PLAT - B. 50, PG. 19

NOT A PART
 VALENCIA - PHASE 2
 BOOK 58, PAGE 3

NOT A PART
 LOT 4
 SUMMERLIN VILLAGE 2
 UNIT #3
 BOOK 50, PAGE 19

LEGEND

- BOUNDARY LINE
- SET TYPE III MONUMENT
 PLS # 8431
- ⊙ FOUND POINT AS NOTED
- (R) RADIAL BEARING
- 21 LOT NUMBER
- C1 CURVE NUMBER
- L1 LINE NUMBER
- SF SQUARE FEET
- 4 BLOCK NUMBER
- P.S.E. PUBLIC SIDEWALK EASEMENT

SHEET 2 of 2

Church Engineering of Nevada, Inc.
 Consulting Engineers 6800 W. Charleston Blvd.
 Planners Suite 140
 Surveyors Las Vegas, NV. 89102
 (702) 878-6244

Book 68 Page 93
 4263-3