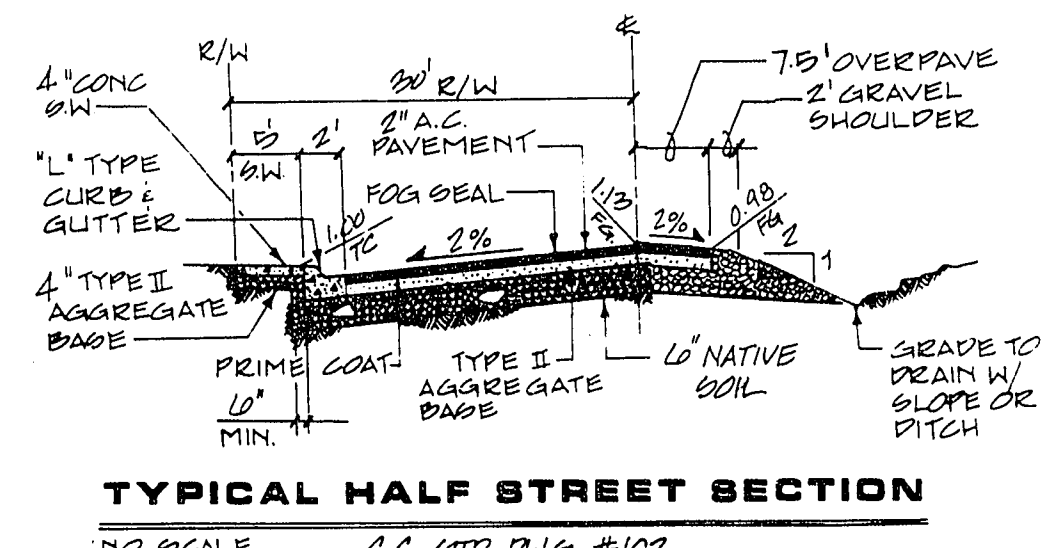
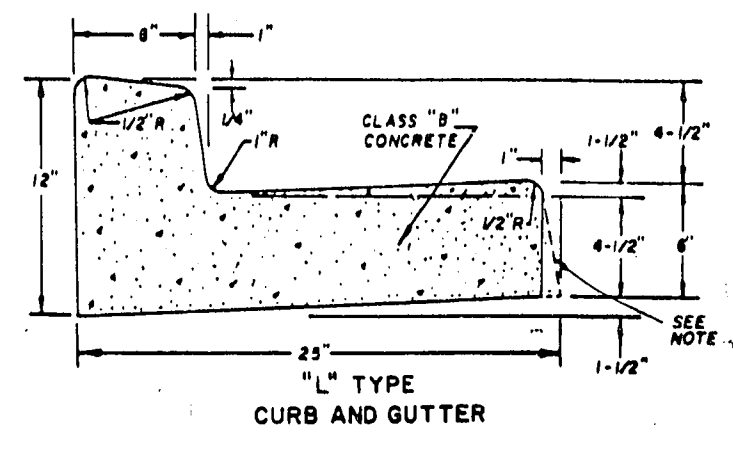


BUCKSKIN AVENUE



TYPICAL HALF STREET SECTION
NO SCALE C.C. STD. DWG. #102



C.C. STD. DWG. # 120

BENCHMARK
RIVET AND PLATE IN TOP OF CURB, SOUTHWEST
RETURN OF CHEYENNE AVENUE AND RAMPART BLVD.
CIV. BN # 01V0017NES
ELEVATION = 2448.333

GOWAN PROPERTIES, INC.
CLARK COUNTY, NEVADA




CONSULTING ENGINEERS • PLANNERS • LAND SURVEYORS
2727 SOUTH RAINBOW BOULEVARD
LAS VEGAS, NEVADA 89102-5148 PHONE (702) 873-7550 FAX (702) 362-2597

STREET PLAN & PROFILE

BUCKSKIN AVENUE

GOWAN / FORT APACHE
PHASE 3 P.U.D.



WD NO.	4182-B-PUD
BY	DLE, WLR
DATE	1/93
SCALE	HORIZ. 1"=40' VERT. 1"=4'
SHEET	3 OF 7 SHEETS

1074-4214-3P.U.D.