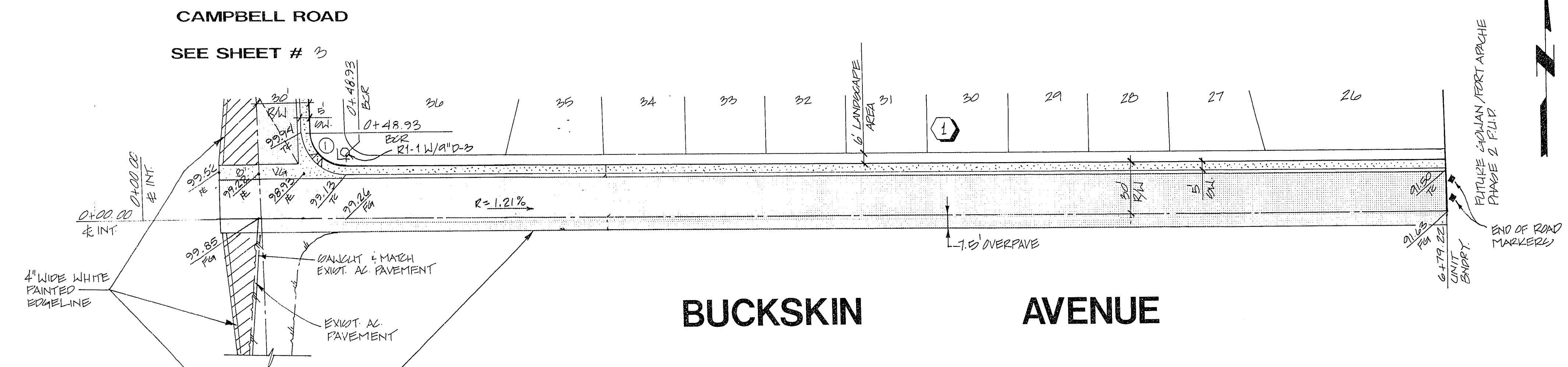


REV	DATE	BY	REVISION
2195			
2190			
2195			
2190			

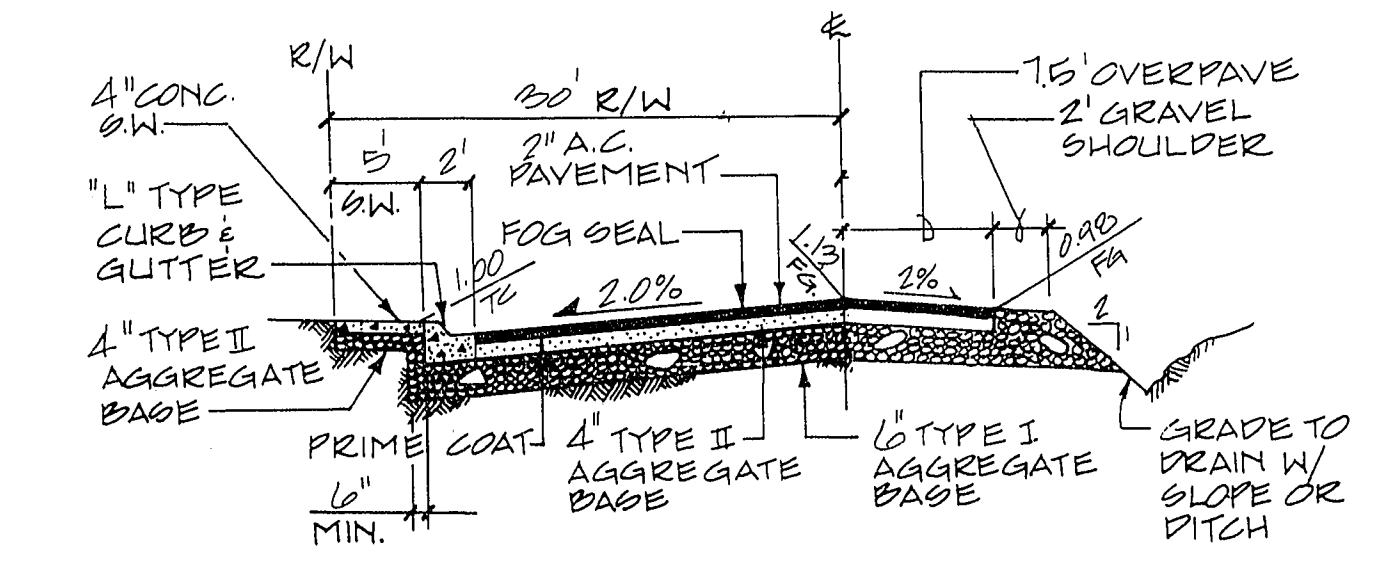
GOWAN PROPERTIES, INC.
CLARK COUNTY, NEVADA

CONSULTING ENGINEERS • PLANNERS • LAND SURVEYORS
2727 SOUTH RAINBOW BOULEVARD
LAS VEGAS, NEVADA 89102-5148 PHONE (702) 873-7550 FAX (702) 362-2597

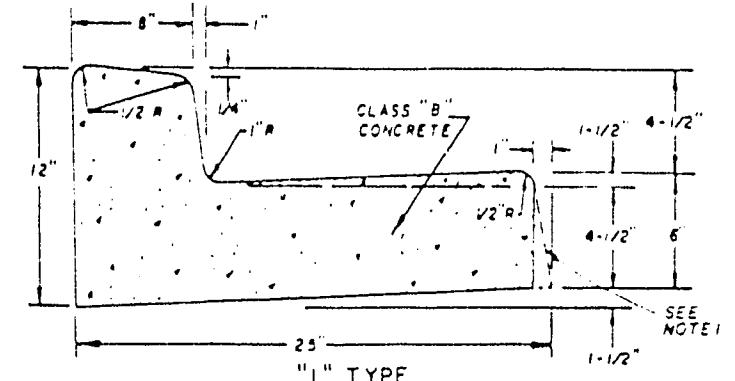
vtm nevada



BUCKSKIN AVENUE



TYPICAL HALF STREET SECTION
NO SCALE C.C. DTR DWG. # 102




C.C. DTR DWG. # 120

BENCHMARK
RIVET AND PLATE IN TOP OF CURB, SOUTHWEST
RETURN OF CHEYENNE AVENUE AND RAMPART BLVD.
CLV BM # 01V0017NES
ELEVATION = 2448.333

B/C CURVE DATA

NO.	DELTA	RADIUS	LENGTH	TANGENT
1	88° 43' 50"	25.00'	38.73'	24.41'

STREET PLAN & PROFILE
BUCKSKIN AVENUE
GOWAN / FORT APACHE
PHASE 1 P.U.D.



NO. NO. 4162-1-P.U.D.
BY: WJR
DATE: MAY, 1992
SCALE: HORIZ. 1"=40'
VERT. 1"=4'
SHEET: 4 OF 8 SHEETS

1074-4214-1P.U.D.