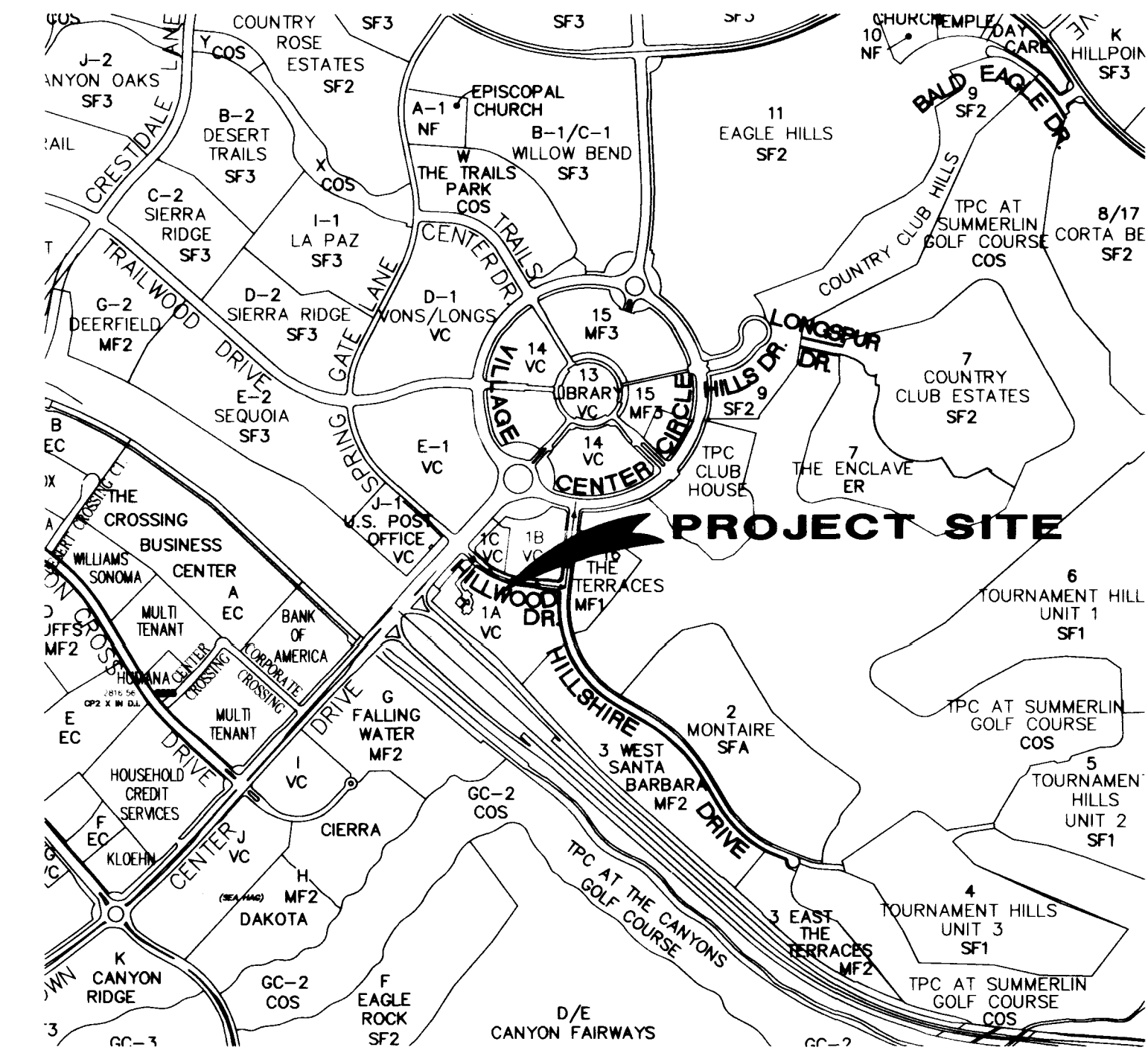
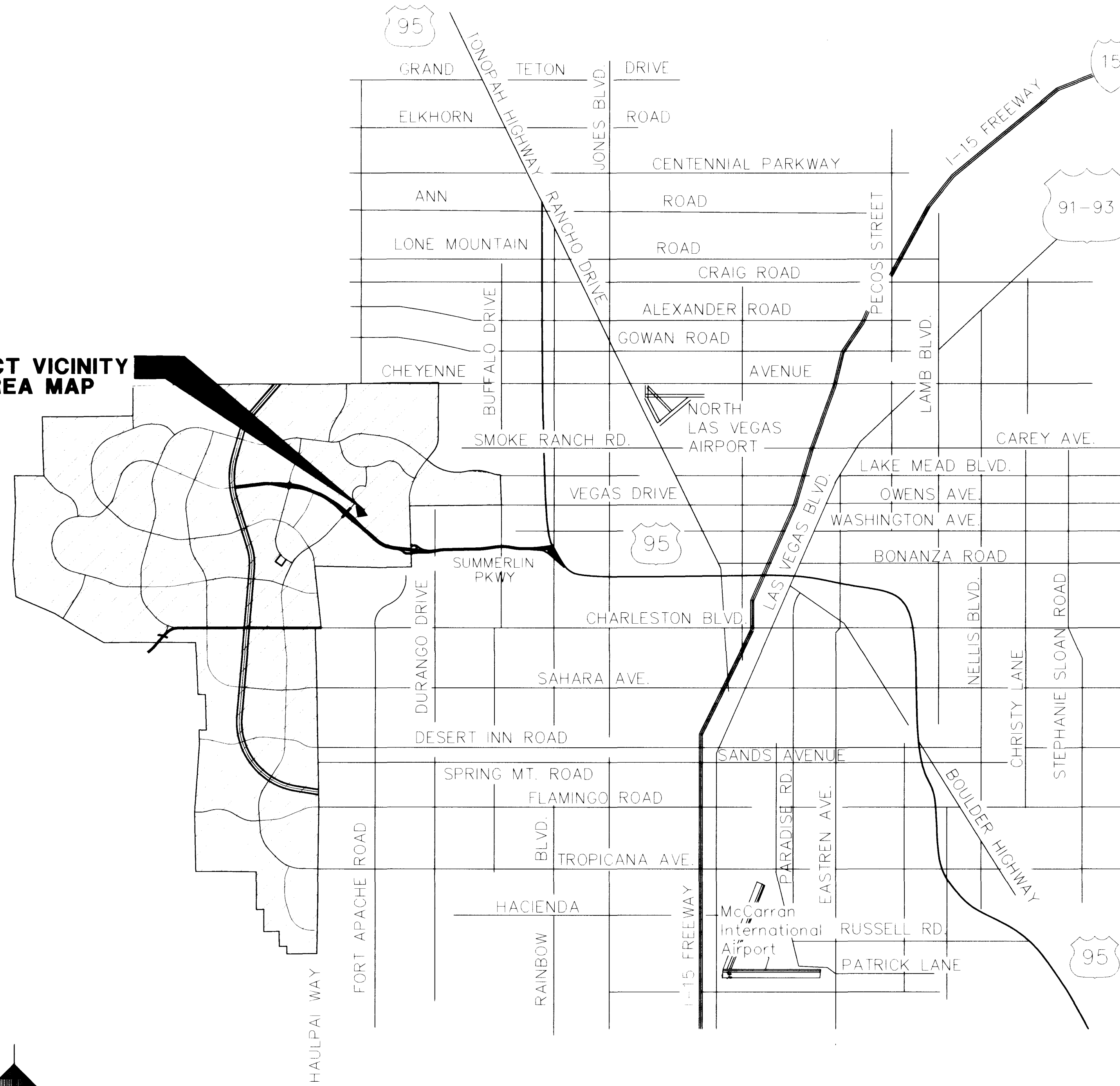

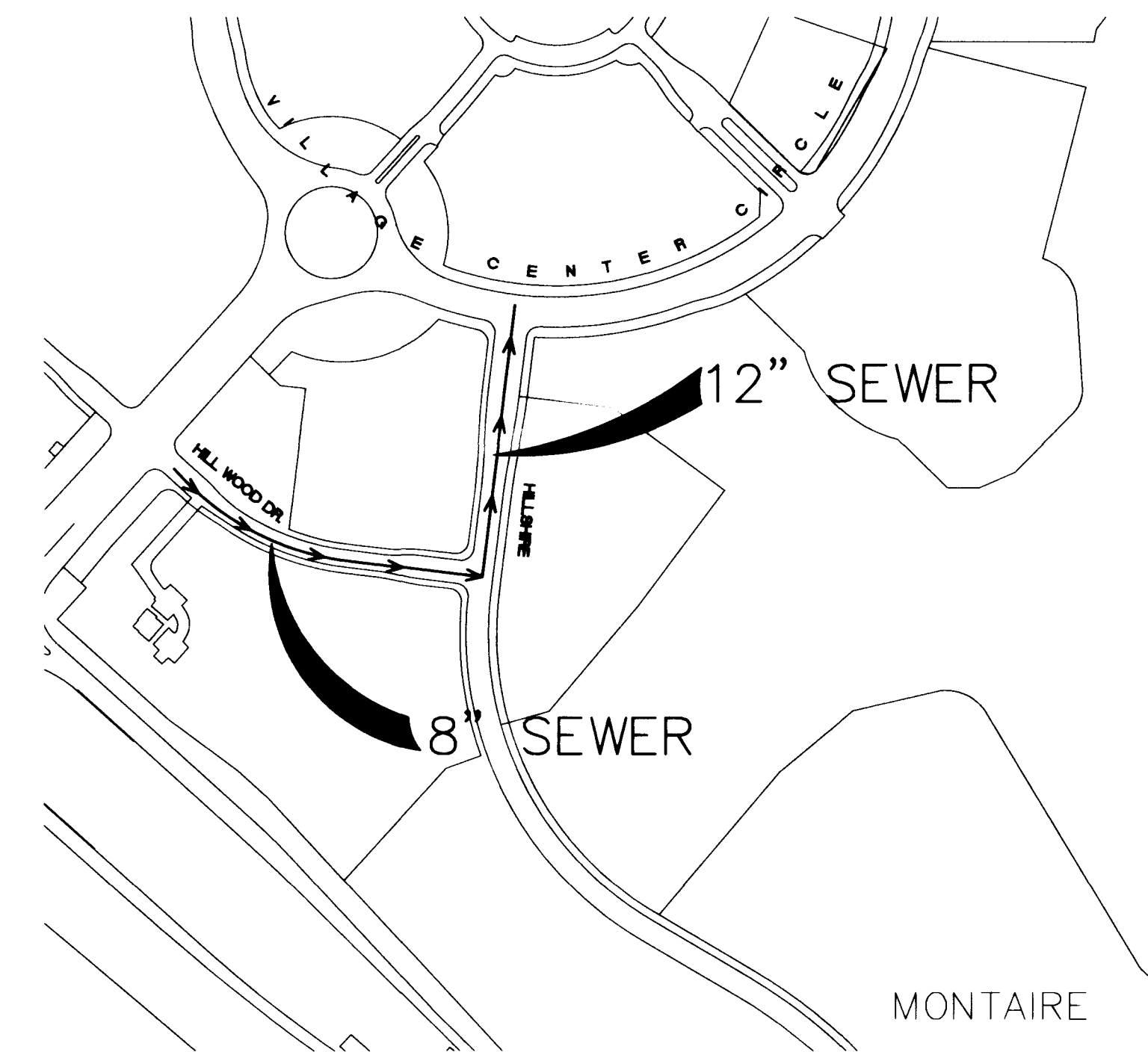


**PROJECT VICINITY
SEE AREA MAP**




AREA MAP



VICINITY MAP (SHOWING SEWER DOWNSTREAM OF 12" OR LARGER)

SHEET INDEX

SHEET #	SHEET	DESCRIPTION
1	C-1	COVER SHEET
2	C-2	VICINITY MAP
3	C-3	GENERAL NOTES SHEET
4	C-4	UTILITY PLAN
5	C-5	SEWER PLAN & PROFILE
6	C-6	HORIZONTAL CONTROL PLAN
7	C-7	GRADING PLAN
8	C-8	GRADING DETAILS



DESIGN: GDN
 DRAWN: JMW
 CHECK: JMW
 ISSUE DATE: 10/22/08
 PLOT DATE: 02-25-99
 PLOT TIME: 09:38:08

G. C. WALLACE, INC.
 Engineering/Architecture
 1555 SOUTH RAINBOW BLVD./LAS VEGAS, NEVADA 89146
 TELEPHONE: (702) 363-1200 • FAX: (702) 363-8979
 F:\619-262\Las Vegas\mp\proj\RAND002.dwg

HILLS/RANDAZZO OFFICE COMPLEX
JMA ARCHITECTURE STUDIOS
VICINITY MAP

SHEET
C-2
 2 OF 8 SHTS

